

Muskegon County Original Assessment Roll

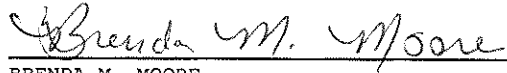
Project: TAY8512 TAYLOR					
Township: 07 07 DALTON TOWNSHIP					
Parcel Number	Owner Name	Assessed Acres	Desc Acres	Percent	Assessment\$
Section: At-Large					
07	07 DALTON TOWNSHIP	0.0000	0.0000	10.0000	572.55
Section: At-Large		0.0000	0.0000	10.0000	572.55
Township: 07 07 DALTON TOWNSHIP		0.0000	798.7300	10.0000	572.55

*** DRAIN SPECIAL ASSESSMENT ROLL CERTIFICATION ***

Drain: TAY8512 TAYLOR
Township: 07 07 DALTON TOWNSHIP
County: Muskegon County

I HEREBY CERTIFY, That the above and foregoing is the "Drain Special Assessment Roll" for the Drain referenced above in the applicable Township, City, Village or applicable entity, in the State of Michigan. I have entered herein a correct description of all the tracts, parcels and subdivisions of land benefited by said Drain, as provided by law. Furthermore, I have placed opposite each description the amount of the percent, heretofore determined upon by me, also the amount of the percent apportioned to the indicated Township, City, Village or entity at large, if applicable.

Given under my hand, on this date: 09/17/2019



BRENDA M. MOORE
County Drain Commissioner of Muskegon County

Muskegon County Original Assessment Roll

Project: TAY8512 TAYLOR

Township: XXXXX MUSKEGON COUNTY

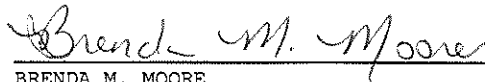
Parcel Number	Owner Name	Assessed Acres	Desc Acres	Percent	Assessment\$
Section: At-Large 61	MUSKEGON COUNTY	0.0000	0.0000	20.0000	1,145.10
Section: At-Large		0.0000	0.0000	20.0000	1,145.10
Township: XXXXX MUSKEGON COUNTY		0.0000	0.0000	20.0000	1,145.10

*** DRAIN SPECIAL ASSESSMENT ROLL CERTIFICATION ***

Drain: TAY8512 TAYLOR
Township: XXXXX MUSKEGON COUNTY
County: Muskegon County

I HEREBY CERTIFY, That the above and foregoing is the "Drain Special Assessment Roll" for the Drain referenced above in the applicable Township, City, Village or applicable entity, in the State of Michigan. I have entered herein a correct description of all the tracts, parcels and subdivisions of land benefited by said Drain, as provided by law. Furthermore, I have placed opposite each description the amount of the percent, heretofore determined upon by me, also the amount of the percent apportioned to the indicated Township, City, Village or entity at large, if applicable.

Given under my hand, on this date: 09/17/2019



BRENDA M. MOORE

County Drain Commissioner of Muskegon County

Muskegon County Original Assessment Roll

Project: TAY8512 TAYLOR						
Township: 07 07 DALTON TOWNSHIP						
Parcel Number	Owner Name	Assessed Acres	Desc Acres	Percent	Assessment\$	
Section: 07						
07-021-200-0004-00	CALDERA BLUEBERRIES LLC E RILEY THOMPSON RD MUSKEGON, MI 49445	30.4764	40.0000	3.4962	200.18	
07-021-200-0007-00	WITHAM KATHLEEN A PUTNAM RD MUSKEGON, MI 49445	17.9894	37.3000	2.2069	126.35	
07-021-200-0008-00	WITHAM JAMES F 4271 PUTNAM RD MUSKEGON, MI 49445	0.9955	0.0000	0.4521	25.89	
07-021-200-0009-00	MIDDLECAMP DRAKE D 4241 PUTNAM RD MUSKEGON, MI 49445	1.0063	1.0000	0.4532	25.95	
07-021-400-0002-00	PEARSON CARL A JR 4149 PUTNAM RD MUSKEGON, MI 49445	9.1314	20.0000	1.2922	73.98	
07-021-400-0004-00	PENDELL CAROLINE 4021 PUTNAM RD MUSKEGON, MI 49445	3.4692	10.0000	0.7075	40.51	
07-021-400-0006-00	TUFTS DONALD L/DENISE L 722 E BARD RD MUSKEGON, MI 49445	0.4135	18.0000	0.3920	22.44	
07-021-400-0006-10	TUFTS ANDREW/TONYA 748 E BARD RD MUSKEGON, MI 49445	1.5616	0.0000	0.5106	29.23	
07-021-400-0007-00	GRANT HOWARD/IRENE 840 E BARD RD MUSKEGON, MI 49445	20.9627	28.1600	2.1892	125.34	
07-021-400-0008-00	ROBILLARD NATHAN/BUSH ASHLEY E 770 E BARD RD MUSKEGON, MI 49445	1.2488	2.8400	0.4783	27.38	
07-021-400-0009-00	GRANT MARK ROBERT 880 E BARD RD MUSKEGON, MI 49445	1.8974	0.0000	0.5452	31.22	
07-021-400-0010-00	GRANT HOWARD/IRENE E BARD RD MUSKEGON, MI 49445	2.5471	2.5000	0.6123	35.06	
07-021-400-0010-10	PANOZZO MARTIN 920 E BARD RD MUSKEGON, MI 49445	2.5151	0.0000	0.6090	34.87	
07-021-400-0010-20	GRANT HOWARD/IRENE E BARD RD MUSKEGON, MI 49445	1.6636	0.0000	0.5211	29.84	
07-021-400-0010-30	GRANT HOWARD/IRENE E BARD RD MUSKEGON, MI 49445	1.6442	0.0000	0.5191	29.72	
07-021-400-0010-40	GRANT HOWARD/IRENE E BARD RD MUSKEGON, MI 49445	1.6268	0.0000	0.5173	29.62	
07-022-100-0002-00	WESTERN MICHIGAN PROPERTIES LLC PUTNAM RD MUSKEGON, MI 49445	4.4343	0.0000	0.8072	46.22	
07-022-100-0002-10	SAYERS JAMES W/RACHEL L 4580 PUTNAM RD MUSKEGON, MI 49445	4.7517	0.0000	0.8400	48.09	
07-022-100-0002-20	LEE DEREK JR 1113 E RILEY THOMPSON RD MUSKEGON, MI 49445	9.9965	10.0000	1.3815	79.10	
07-022-100-0002-30	BATES BRENT 4560 PUTNAM RD MUSKEGON, MI 49445	0.7804	0.0000	0.4299	24.61	
07-022-100-0003-00	BRADFIELD WILLIAM/DEE 4384 PUTNAM RD MUSKEGON, MI 49445	5.0041	5.0000	0.8660	49.58	
07-022-100-0003-10	GROW BLUE LLC PUTNAM RD MUSKEGON, MI 49445	14.5892	15.0000	1.8558	106.25	

Muskegon County
Original Assessment Roll

Project:	TAY8512	TAYLOR				
07-022-100-0004-00		ROBINSON THOMAS/DIANE PUTNAM RD MUSKEGON, MI 49445	35.0103	74.0700	3.9644	226.98
07-022-100-0004-10		ROBINSON THOMAS/DIANE PUTNAM RD MUSKEGON, MI 49445	1.8873	0.0000	0.5442	31.16
07-022-100-0004-20		ROBINSON THOMAS/DIANE PUTNAM RD MUSKEGON, MI 49445	1.9461	0.0000	0.5503	31.51
07-022-100-0004-30		ROBINSON THOMAS/DIANE PUTNAM RD MUSKEGON, MI 49445	1.7489	0.0000	0.5299	30.34
07-022-100-0004-40		ROBINSON THOMAS/DIANE 4204 PUTNAM RD MUSKEGON, MI 49445	2.4883	0.0000	0.6063	34.71
07-022-100-0004-50		ROBINSON THOMAS/DIANE 1050 ERICKSON RD MUSKEGON, MI 49445	1.9182	0.0000	0.5474	31.34
07-022-100-0004-60		ROBINSON THOMAS/DIANE ERICKSON RD MUSKEGON, MI 49445	1.9199	0.0000	0.5476	31.35
07-022-100-0004-70		ROBINSON THOMAS/DIANE ERICKSON RD MUSKEGON, MI 49445	1.5034	0.0000	0.5046	28.89
07-022-100-0004-80		ROBINSON THOMAS/DIANE ERICKSON RD MUSKEGON, MI 49445	1.5024	0.0000	0.5044	28.88
07-022-100-0006-00		LUNSFORD LAYNE 1202 ERICKSON RD MUSKEGON, MI 49445	9.9464	10.1300	1.3764	78.80
07-022-300-0001-00		MCCLOSKEY ROSS A 4136 PUTNAM RD MUSKEGON, MI 49445	20.1124	18.6000	2.4261	138.90
07-022-300-0001-10		DURDA PATRICIA A PUTNAM RD MUSKEGON, MI 49445	9.7633	10.0000	1.3575	77.72
07-022-300-0001-20		HARPSTER PATRICIA E ERICKSON RD MUSKEGON, MI 49445	9.8745	10.0000	1.3689	78.38
07-022-300-0002-00		HARPSTER PATRICIA E 1203 ERICKSON RD MUSKEGON, MI 49445	8.9912	9.2300	1.2777	73.16
07-022-300-0003-00		HARPSTER PATRICIA E VACANT MUSKEGON, MI 49445	26.5995	28.5000	2.4093	137.94
07-022-300-0004-00		DURDA PATRICIA A 3990 PUTNAM RD MUSKEGON, MI 49445	35.9109	34.8000	4.0574	232.31
07-022-300-0005-00		DURDA PATRICIA A E BARD RD MUSKEGON, MI 49445	29.5094	29.0000	3.3964	194.46
07-022-300-0005-10		MARES ALEJANDRO 1250 E BARD RD MUSKEGON, MI 49445	9.7872	10.0000	1.3599	77.86
07-022-300-0006-00	EXEMPT	TOWNSHIP OF DALTON E BARD RD MUSKEGON, MI 49445	0.2730	0.0000	0.0000	0.00
07-022-400-0002-00		DURDA AUTO EXCHANGE 1450 E BARD RD MUSKEGON, MI 49445	34.9553	34.5300	3.9587	226.66
07-022-400-0003-00		KIEFT BRIAN/MELISSA 1590 E BARD RD MUSKEGON, MI 49445	14.6234	45.0000	1.8593	106.45
07-022-400-0004-00		ZIELINSKI MARK/ RAE ANN 1710 E BARD RD MUSKEGON, MI 49445	5.5694	65.8700	0.9244	52.93
07-027-100-0001-00	EXEMPT	TOWNSHIP OF DALTON E BARD RD MUSKEGON, MI 49445	0.2716	0.0000	0.0000	0.00

Muskegon County
 Original Assessment Roll


Project: TAY8512 TAYLOR					
07-027-100-0002-00	DALSON GARTH A/ANDRIA L 3730 PUTNAM RD MUSKEGON, MI 49445	0.5340	28.4000	0.4045	23.16
07-027-100-0002-10	RILEY DAVID 1083 E BARD RD MUSKEGON, MI 49445	1.0013	0.0000	0.4527	25.92
07-027-100-0002-30	PARKER LEANNE E 3782 PUTNAM RD MUSKEGON, MI 49445	2.3638	2.1300	0.5934	33.97
07-027-100-0003-00	DAVIS DOUGLAS/GIDGET 1141 E BARD RD MUSKEGON, MI 49445	5.0043	0.0000	0.8660	49.59
07-027-100-0004-00	GARDNER EUGENE/CAROL ET AL 1285 E BARD RD MUSKEGON, MI 49445	11.9979	29.0000	1.5882	90.93
07-027-100-0004-10	SOKOLOWSKI PAULA K 1375 E BARD RD MUSKEGON, MI 49445	5.0317	0.0000	0.8689	49.75
07-027-100-0004-20	WHITE DAWN 1247 E BARD RD MUSKEGON, MI 49445	1.7728	0.0000	0.5324	30.48
07-027-100-0004-30	CHECK RICHARD A/TURNBOW-CHECK ANDR 1307 E BARD RD MUSKEGON, MI 49445	1.0350	1.0300	0.4562	26.12
07-027-200-0001-00	DURDA DAVID L 1419 E BARD RD MUSKEGON, MI 49445	18.7014	19.5000	2.2804	130.56
07-027-200-0001-10	DURDA DAVID L BARD RD MUSKEGON, MI 49445	27.2783	59.5000	3.1660	181.27
07-027-200-0002-00	ROEST GEORGE M/DIANE M E BARD RD MUSKEGON, MI 49445	4.2467	40.0000	0.7878	45.11
07-027-200-0003-00	BRIGGS FREDRICK/JERILYN E BARD RD MUSKEGON, MI 49445	4.3040	20.0000	0.7937	45.45
07-028-200-0004-00	FERGUSON TRUST 915 E BARD RD MUSKEGON, MI 49445	0.8922	13.0000	0.4414	25.26
07-028-200-0005-00	GRANT JOHN/NANCY 949 E BARD RD MUSKEGON, MI 49445	2.9559	9.5000	0.6545	37.48
07-028-200-0006-00	BRIGGS DANA L 3725 PUTNAM RD MUSKEGON, MI 49445	0.1067	7.1400	0.3603	20.63
Section: 07		492.0435	798.7300	70.0000	4,007.84
Township: 07	07 DALTON TOWNSHIP	492.0435	798.7300	70.0000	4,007.84

*** DRAIN SPECIAL ASSESSMENT ROLL CERTIFICATION ***

Drain: TAY8512 TAYLOR
 Township: 07 07 DALTON TOWNSHIP
 County: Muskegon County

I HEREBY CERTIFY, That the above and foregoing is the "Drain Special Assessment Roll" for the Drain referenced above in the applicable Township, City, Village or applicable entity, in the State of Michigan. I have entered herein a correct description of all the tracts, parcels and subdivisions of land benefited by said Drain, as provided by law. Furthermore, I have placed opposite each description the amount of the percent, heretofore determined upon by me, also the amount of the percent apportioned to the indicated Township, City, Village or entity at large, if applicable.

Given under my hand, on this date: 09/17/2019



BRENDA M. MOORE
 County Drain Commissioner of Muskegon County

Muskegon County
Original Assessment Roll

Project: TAY8512 TAYLOR				
Project Totals:	492.0435	798.7300	100.0000	5,725.49

Parcel Count: 62

*** DRAIN SPECIAL ASSESSMENT ROLL CERTIFICATION ***

Drain: TAY8512 TAYLOR
County: Muskegon County

I HEREBY CERTIFY, That the above and foregoing is the "Drain Special Assessment Roll" for the Drain referenced above in the applicable Township, City, Village or applicable entity, in the State of Michigan. I have entered herein a correct description of all the tracts, parcels and subdivisions of land benefited by said Drain, as provided by law. Furthermore, I have placed opposite each description the amount of the percent, heretofore determined upon by me, also the amount of the percent apportioned to the indicated Township, City, Village or entity at large, if applicable.

Given under my hand, on this date: 09/17/2019



BRENDA M. MOORE
County Drain Commissioner of Muskegon County