

# Muskegon County Original Assessment Roll

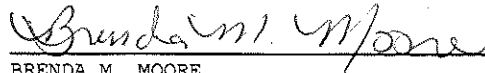
Project: PAR842		PARENT			
Township: 08		08 CEDAR CREEK TOWNSHIP			
Parcel Number	Owner Name	Assessed Acres	Desc Acres	Percent	Assessment\$
Section: At-Large					
08	08 CEDAR CREEK TOWNSHIP	0.0000	0.0000	10.0000	256.23
Section: At-Large					
		0.0000	0.0000	10.0000	256.23
Township: 08		08 CEDAR CREEK TOWNSHIP			
		0.0000	697.5600	10.0000	256.23

\*\*\* DRAIN SPECIAL ASSESSMENT ROLL CERTIFICATION \*\*\*

Drain: PAR8420 PARENT  
Township: 08 08 CEDAR CREEK TOWNSHIP  
County: Muskegon County

I HEREBY CERTIFY, That the above and foregoing is the "Drain Special Assessment Roll" for the Drain referenced above in the applicable Township, City, Village or applicable entity, in the State of Michigan. I have entered herein a correct description of all the tracts, parcels and subdivisions of land benefited by said Drain, as provided by law. Furthermore, I have placed opposite each description the amount of the percent, heretofore determined upon by me, also the amount of the percent apportioned to the indicated Township, City, Village or entity at large, if applicable.

Given under my hand, on this date: 09/17/2019

  
\_\_\_\_\_  
BRENDA M. MOORE  
County Drain Commissioner of Muskegon County

# Muskegon County Original Assessment Roll

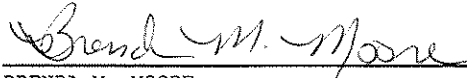
Project: PAR842 PARENT					
Township: XXXXX MUSKEGON COUNTY					
Parcel Number	Owner Name	Assessed Acres	Desc Acres	Percent	Assessment\$
Section: At-Large					
61	MUSKEGON COUNTY	0.0000	0.0000	20.0000	512.46
Section: At-Large					
Township: XXXXX MUSKEGON COUNTY		0.0000	0.0000	20.0000	512.46

\*\*\* DRAIN SPECIAL ASSESSMENT ROLL CERTIFICATION \*\*\*

Drain: PAR8420 PARENT  
Township: XXXXX MUSKEGON COUNTY  
County: Muskegon County

I HEREBY CERTIFY, That the above and foregoing is the "Drain Special Assessment Roll" for the Drain referenced above in the applicable Township, City, Village or applicable entity, in the State of Michigan. I have entered herein a correct description of all the tracts, parcels and subdivisions of land benefited by said Drain, as provided by law. Furthermore, I have placed opposite each description the amount of the percent, heretofore determined upon by me, also the amount of the percent apportioned to the indicated Township, City, Village or entity at large, if applicable.

Given under my hand, on this date: 09/17/2019



BRENDA M. MOORE

County Drain Commissioner of Muskegon County

## Muskegon County Original Assessment Roll

**Project: PAR842 PARENT**

**Township: 08 08 CEDAR CREEK TOWNSHIP**

Parcel Number	Owner Name	Assessed Acres	Desc Acres	Percent	Assessment\$
<b>Section: 08</b>					
08-001-100-0004-00	ZERLAUT GREGORY M/CHRISTY L 6704 BRICKYARD RD HOLTON, MI 49425	17.7416	80.0000	4.5973	117.80
08-001-100-0004-10	ZERLAUT GREGORY M/CHRISTY L BRICKYARD RD HOLTON, MI 49425	9.1292	9.5000	2.5551	65.47
08-001-300-0001-00	HANSEN NEAL/NANCY BRICKYARD RD HOLTON, MI 49425	60.4217	60.0000	14.7179	377.12
08-001-300-0002-00	HANSEN NEAL/NANCY BRICKYARD RD HOLTON, MI 49425	14.2867	20.0000	3.7780	96.80
08-001-300-0003-00	RASMUSSEN GARY L 7470 RYERSON RD HOLTON, MI 49425	20.0707	20.0000	5.1496	131.95
08-001-300-0004-00	HANSEN NEAL/NANCY RYERSON RD HOLTON, MI 49425	54.1794	60.0000	13.2377	339.19
08-001-400-0001-00	BECKLIN RONALD D/MARLENE R 7936 RYERSON RD HOLTON, MI 49425	0.5247	79.0000	0.5147	13.19
08-002-200-0006-00	HANSEN NEAL/NANCY BRICKYARD RD HOLTON, MI 49425	0.0278	79.0000	0.3969	10.17
08-002-400-0001-00	HANSEN NEAL/NANCY BRICKYARD RD TWIN LAKE, MI 49457	6.5051	74.5000	1.9328	49.52
08-002-400-0001-10	HANSEN NEAL/NANCY 6527 BRICKYARD RD TWIN LAKE, MI 49457	3.9811	5.0000	1.3343	34.19
08-002-400-0008-00	HANSEN NEAL/NANCY RYERSON RD TWIN LAKE, MI 49457	2.3518	19.8800	0.9480	24.29
08-012-100-0001-00	COUSINEAU MERRILEE 7425 RYERSON RD TWIN LAKE, MI 49457	0.0564	0.5000	0.4036	10.34
08-012-100-0002-00	CARNES DORI L/WISNESKI LEON P 7511 RYERSON RD HOLTON, MI 49425	28.3435	37.7300	7.1113	182.21
08-012-100-0003-00	SHORT DANIEL L 7665 RYERSON RD HOLTON, MI 49425	8.2658	7.3000	2.3503	60.22
08-012-100-0003-10	SLATER ESTATES LLC RYERSON RD	10.4621	83.0700	2.8711	73.57
08-012-100-0004-00	KRYWICKI RICHARD J TRUST 7705 RYERSON RD HOLTON, MI 49425	9.4488	9.0000	2.6308	67.41
08-012-100-0005-00	KRYWICKI ROBERT RYERSON RD HOLTON, MI 49425	0.3968	0.3800	0.4844	12.41
08-012-100-0006-00	SCHMIEDEKNECHT ANDREW J 7733 RYERSON RD TWIN LAKE, MI 49457	0.4545	0.4600	0.4980	12.76
08-012-100-0007-00	WORTELBOER ANTHONY 7775 RYERSON RD TWIN LAKE, MI 49457	2.7429	19.0000	1.0407	26.66
08-012-100-0008-00	SCHMITT PAMELA 5932 BRICKYARD RD TWIN LAKE, MI 49457	10.6825	28.2400	2.9234	74.91
08-012-100-0008-10	LUNDBERG BARBARA BRICKYARD RD TWIN LAKE, MI 49457	0.5644	5.0000	0.5241	13.43
<b>Section: 08</b>		<b>260.6375</b>	<b>697.5600</b>	<b>70.0000</b>	<b>1,793.61</b>

Muskegon County  
Original Assessment Roll


<b>Project:</b>	<b>PAR842</b>	<b>PARENT</b>				
<b>Township:</b>	08	08 CEDAR CREEK TOWNSHIP	260.6375	697.5600	70.0000	1,793.61

\*\*\* DRAIN SPECIAL ASSESSMENT ROLL CERTIFICATION \*\*\*

Drain: PAR8420 PARENT  
Township: 08 08 CEDAR CREEK TOWNSHIP  
County: Muskegon County

I HEREBY CERTIFY, That the above and foregoing is the "Drain Special Assessment Roll" for the Drain referenced above in the applicable Township, City, Village or applicable entity, in the State of Michigan. I have entered herein a correct description of all the tracts, parcels and subdivisions of land benefited by said Drain, as provided by law. Furthermore, I have placed opposite each description the amount of the percent, heretofore determined upon by me, also the amount of the percent apportioned to the indicated Township, City, Village or entity at large, if applicable.

Given under my hand, on this date: 09/17/2019



BRENDA M. MOORE

County Drain Commissioner of Muskegon County

## Muskegon County Original Assessment Roll


<b>Project:</b> PAR842	<b>PARENT</b>			
<b>Project Totals:</b>	260.6375	697.5600	100.0000	2,562.30
<b>Parcel Count:</b> 23				

\*\*\* DRAIN SPECIAL ASSESSMENT ROLL CERTIFICATION \*\*\*

Drain: PAR8420 PARENT  
County: Muskegon County

I HEREBY CERTIFY, That the above and foregoing is the "Drain Special Assessment Roll" for the Drain referenced above in the applicable Township, City, Village or applicable entity, in the State of Michigan. I have entered herein a correct description of all the tracts, parcels and subdivisions of land benefited by said Drain, as provided by law. Furthermore, I have placed opposite each description the amount of the percent, heretofore determined upon by me, also the amount of the percent apportioned to the indicated Township, City, Village or entity at large, if applicable.

Given under my hand, on this date: 09/17/2019



BRENDA M. MOORE  
County Drain Commissioner of Muskegon County