

HUMPHREY DRAIN DRAINAGE DISTRICT











SECTIONS 13-14 & 24
T10N R13W
CASNOVIA TOWNSHIP, MUSKEGON COUNTY

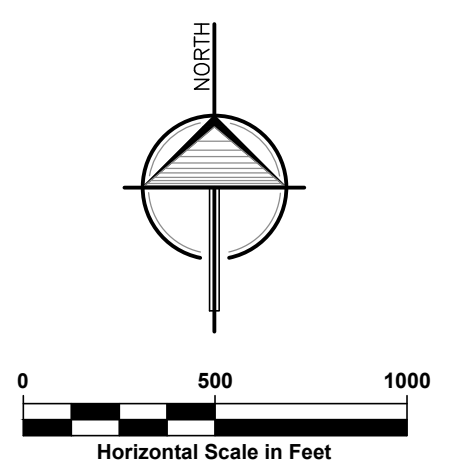
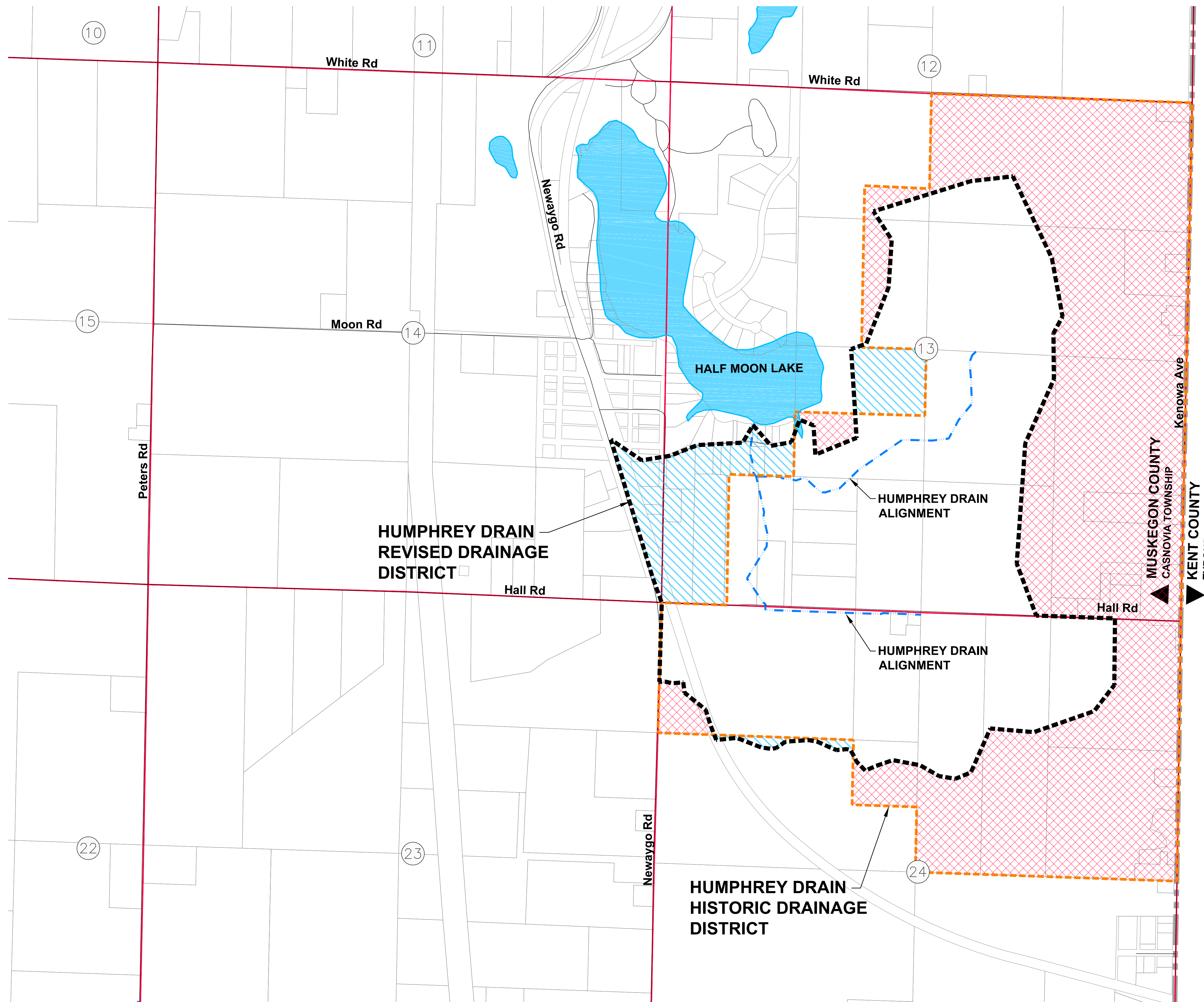


DRAIN INFORMATION:

HISTORIC DISTRICT:	681.73 ACRES
REVISED DISTRICT:	396.54 ACRES
LANDS ADDED:	52.35 ACRES
LANDS REMOVED:	337.54 ACRES
DRAIN LENGTH	
HUMPHREY DRAIN	1.30 MILES

LEGEND

-  LANDS REMOVED
-  LANDS ADDED
-  DRAIN ALIGNMENT
-  HISTORIC DRAINAGE DISTRICT BOUNDARY
-  REVISED DRAINAGE DISTRICT BOUNDARY
-  PARCEL LINES
-  SECTION LINES
-  COUNTY LINE
-  TOWNSHIP LINE
-  SECTION NUMBERS



LANDS ADDED/REMOVED MAP EXHIBIT B-1

	3800 W. River Dr. Ste. A Comstock Park MI 49321 ph. 616.301.7888 fax. 616.784.0737 www.LREmi.com	PROJECT#: 17-085.09
		DRAWN BY: NDJ
		DATE: 3/2019
		QA/QC: AWS

17-085.09 - 1209m - 11/15/2018 - 11/15/2018 - Humphrey Drain (Lands B-1 and B-2) - Humphrey Drain
 11/15/2018