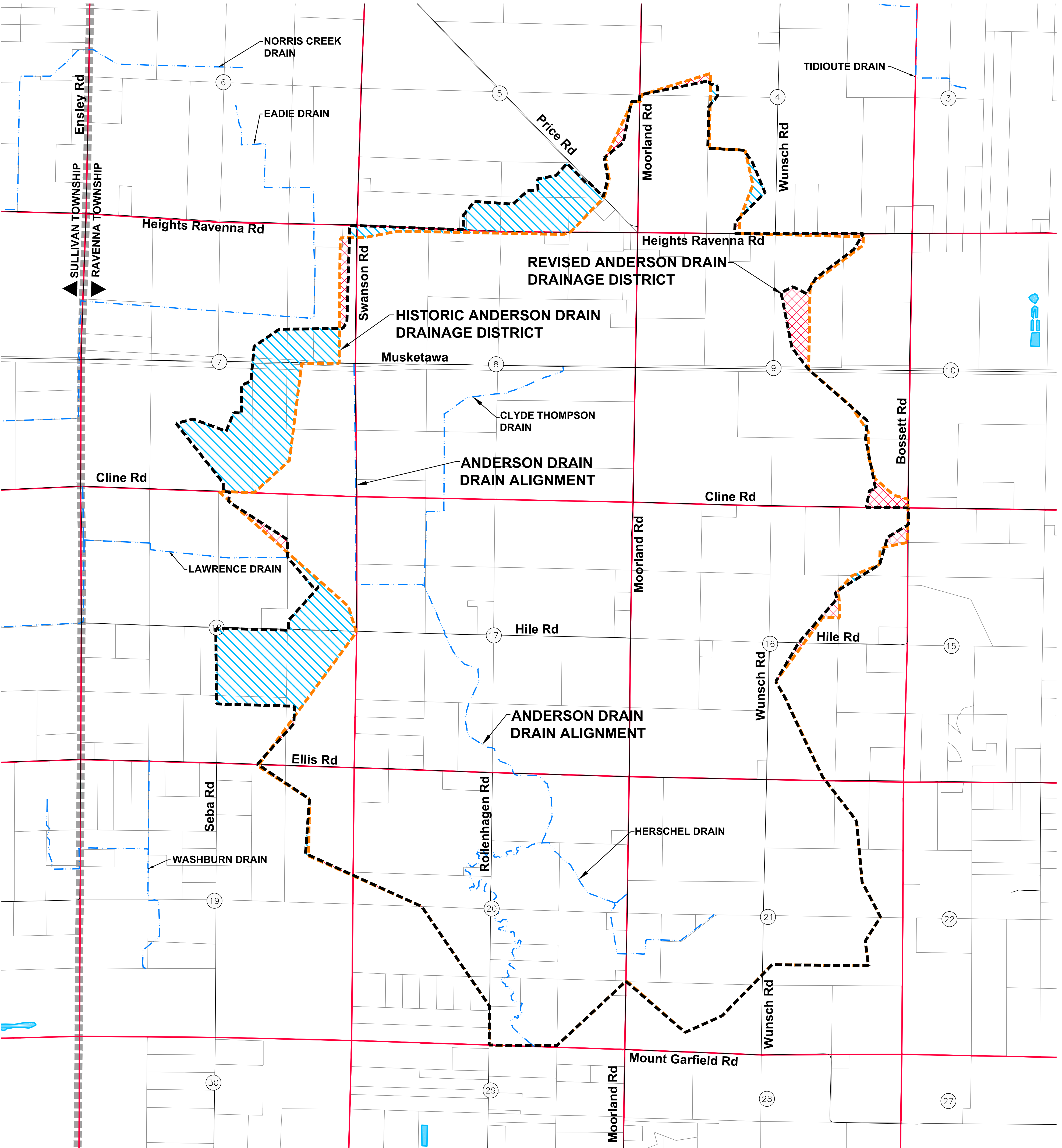


# ANDERSON DRAIN DRAINAGE DISTRICT











SECTIONS 4,5,7-9,16-21  
T09N R14W  
RAVENNA TOWNSHIP, MUSKOGON COUNTY

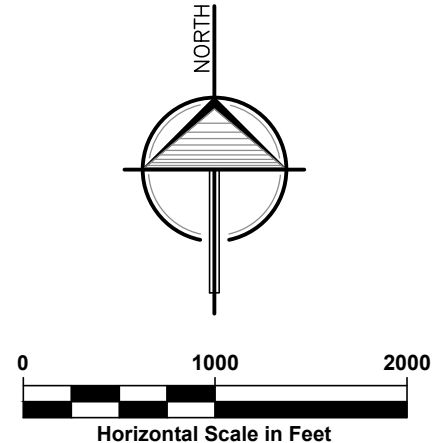


**DRAIN INFORMATION:**

<b>HISTORIC DISTRICT:</b>	<b>3,560.73 ACRES</b>
<b>REVISED DISTRICT:</b>	<b>3,773.04 ACRES</b>
<b>LANDS ADDED:</b>	<b>256.06 ACRES</b>
<b>LANDS REMOVED:</b>	<b>43.75 ACRES</b>
<b>DRAIN LENGTH</b>	
<b>ANDERSON</b>	<b>4.08 MILES</b>

**LEGEND**

-  LANDS REMOVED
-  LANDS ADDED
-  DRAIN ALIGNMENT
-  HISTORIC DRAINAGE DISTRICT BOUNDARY
-  REVISED DRAINAGE DISTRICT BOUNDARY
-  PARCEL LINES
-  SECTION LINES
-  COUNTY LINE
-  TOWNSHIP LINE
-  SECTION NUMBERS



**LANDS ADDED/REMOVED MAP  
EXHIBIT B-1**



**LRE**  
ENGINEERS & SURVEYORS

3800 W. River Dr. Ste. A  
Comstock Park MI 49321  
ph. 616.301.7888  
fax. 616.784.0737  
www.LREmi.com

PROJECT#: 17-085.01  
DRAWN BY: NDJ  
DATE: 3/2019  
QAQC: AWS

17-085.01-11 (Date: 3/2019) 17-085.01-11 (Date: 3/2019) 17-085.01-11 (Date: 3/2019)