








Waalken's Drain Drainage District

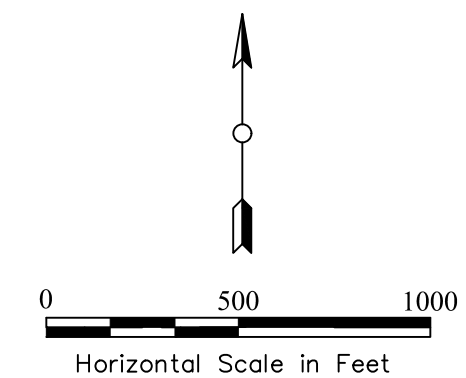
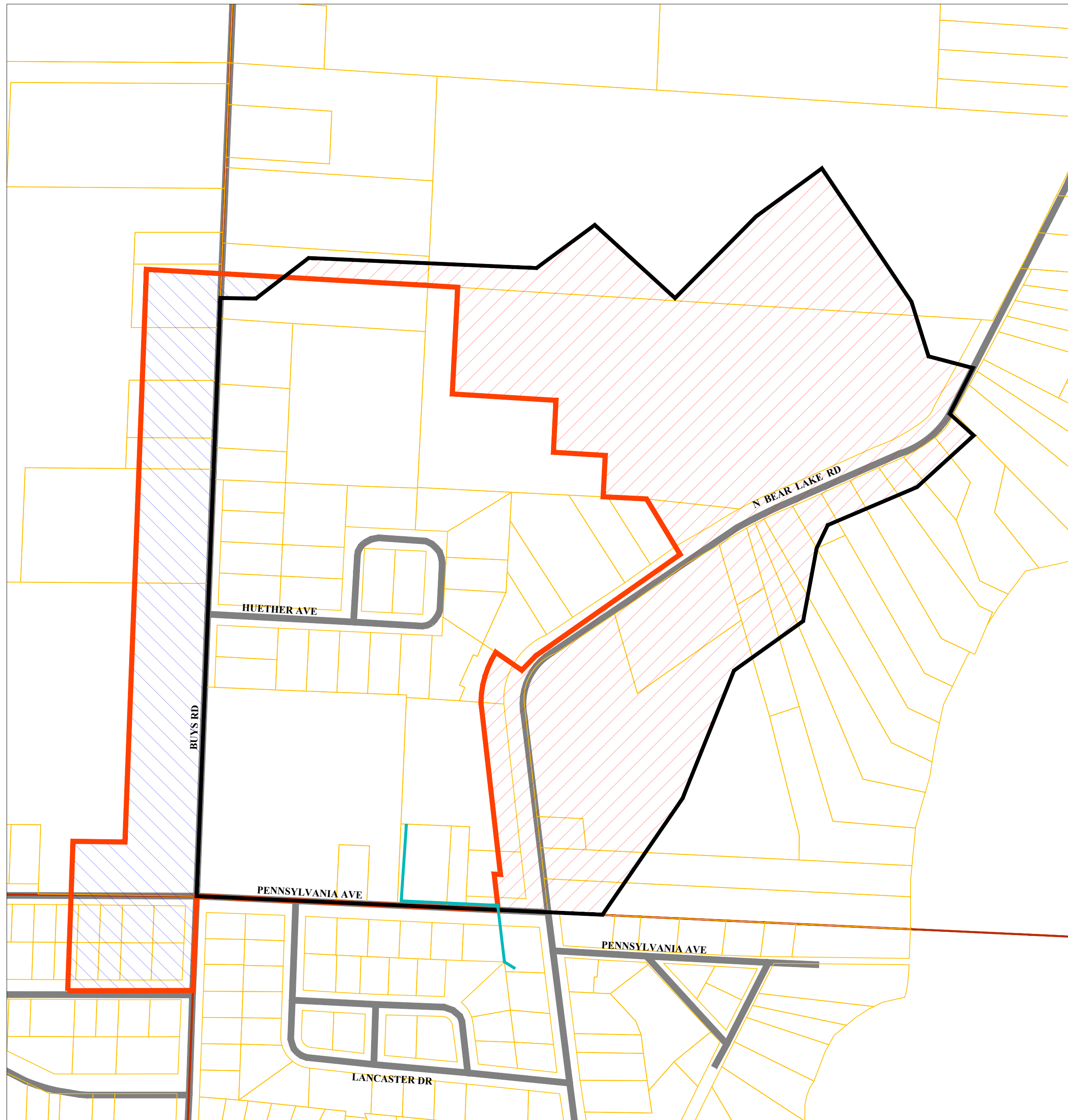
Sections 14 T10N, R17W
Laketon Township,
Muskegon County,
Michigan

Drain Information:

| | |
|----------------------------|-------------|
| Historic District Acreage: | 60.9 Acres |
| Revised District Acreage: | 90.66 Acres |
| Lands Added: | 44.21 Acres |
| Lands Removed: | 14.43 Acres |

LEGEND

-  Historic Drainage District
-  Revised Drainage District
-  Lands Added
-  Lands Removed
-  Road Centerline
-  Parcel Line
-  Drain Alignment (approx. only, no R&C legal provided)



| REV. | DESCRIPTION | DATE |
|------|-------------|------|
| | | |
| | | |

WAALKEN'S DRAIN DRAINAGE DISTRICT
LANDS ADDED/REMOVED MAP
MUSKEGON COUNTY DRAIN COMMISSIONERS OFFICE
141 E. Apple Ave.
Muskegon, MI 49442-3404
Phone: 231.724.6219

SCHULTZ LAND & WATER CONSULTING INC.
4859 TOWNSEND CT.
P.O. BOX 301
MONTAGUE, MI 49437
PHONE (231)893-7177
SchultzLandWater.com
DAVIDLSCHULTZ@CHARTER.NET

DRAWN BY
ARL

JOB NO.
18021

SHEET
1/1