



**MUSKEGON COUNTY DRAIN COMMISSIONER**

**Brenda M. Moore**

141 East Apple Avenue  
Muskegon, Michigan 49442

**PARENT DRAIN**

**NOTICE OF DAY OF REVIEW OF DRAINAGE DISTRICT BOUNDARIES  
AND REVIEW OF APPORTIONMENTS**

**DATE:** May 15, 2019

**TIME:** 9:00 a.m. – 5:00 p.m.

**LOCATION:** Muskegon County Drain Commissioner's Office  
141 East Apple Avenue  
Muskegon, Michigan 49442

**QUESTIONS:** (231) 683-1772

The Day of Review is an opportunity to review the Parent Drain Drainage District boundaries and apportionment of benefit with the Drain Commissioner or a staff member. A map of the proposed Drainage District boundary revisions can be found on the reverse side of this notice and on the Drain Commissioner's website at: <https://www.co.muskegon.mi.us/492/Drain-Commissioner>.

The Drain Commissioner, engineers and/or other staff members will be available to assist individuals throughout the day and make revisions where necessary. There is no need to schedule an appointment for a specific time on the Day of Review. The computation of costs for the Drain will also be available at the Day of Review. Drain assessments are collected in the same manner as property taxes and will appear on your winter tax bill. If drain assessments are being collected for more than one (1) year, you may pay the assessment in full with any interest to date at any time and avoid further interest charges.

Persons with disabilities needing accommodations for effective participation in the Day of Review should contact the Drain Commissioner's Office at the number noted above (voice) or through the Michigan Relay Center at 7-1-1 (TDD) at least 24 hours in advance of the Day of Review to request mobility, visual, hearing or other assistance.

You may appeal the Drain Commissioner's decision to revise the district boundary to the Muskegon County Circuit Court within ten (10) days, and you may also appeal the determination of apportionments to the Muskegon County Probate Court within ten (10) days.

# Parent Drain Drainage District








Sections 1, 2 & 12 T11N, R15W  
Cedar Creek Township,  
Muskegon County,  
Michigan

## Drain Information:

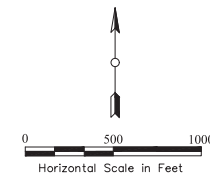
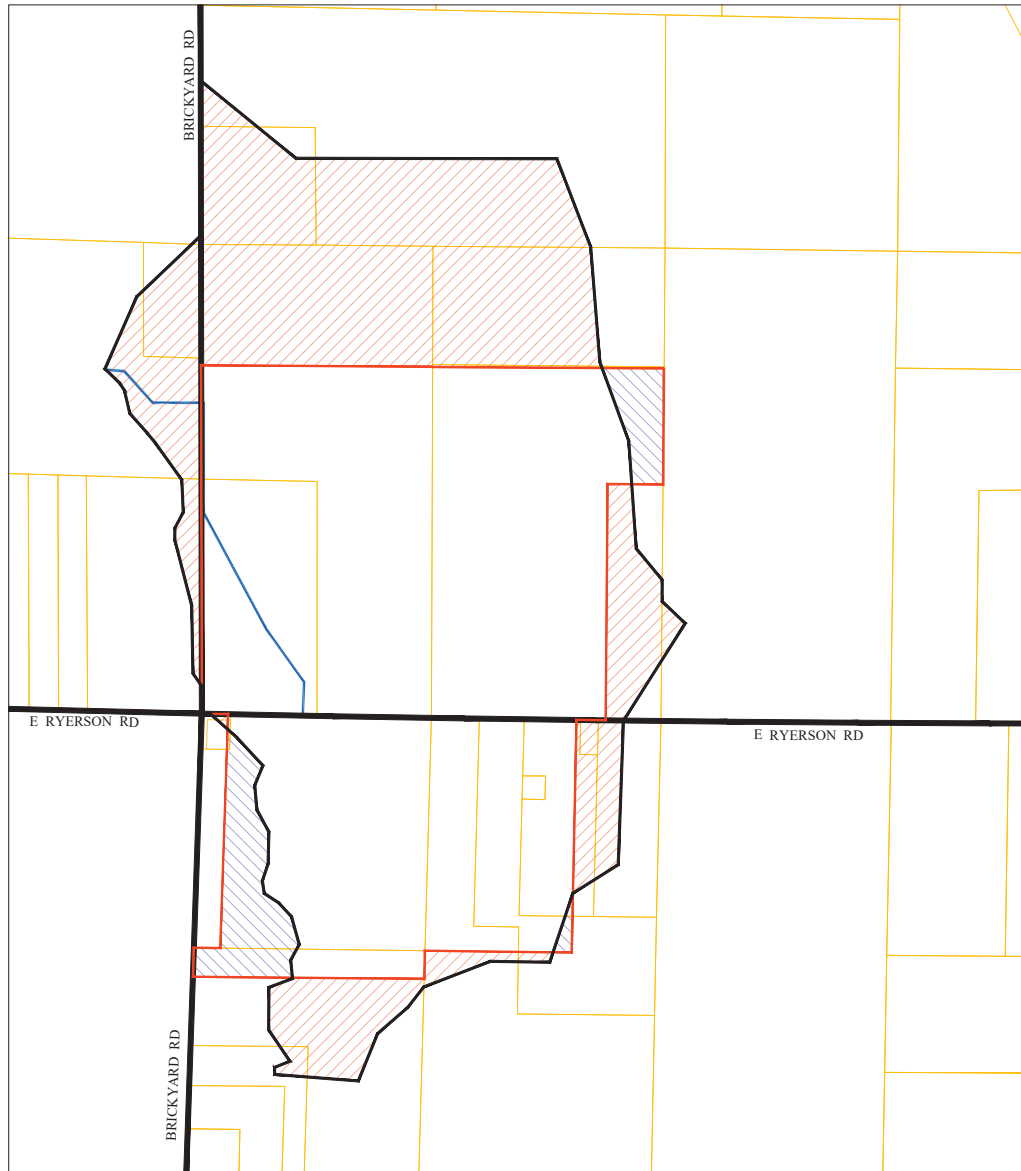
Historic District Acreage: 175.5 Acres  
Revised District Acreage: 260.7 Acres

Lands Added: 98.28 Acres  
Lands Removed: 13.11 Acres

## LEGEND

-  Historic Drainage District
-  Revised Drainage District
-  Lands Added
-  Lands Removed
-  Road Centerline
-  Parcel Line
-  Drain Alignment (per legal description)

NOTE: HANSEN DRAIN DRAIN DISTRICT IS AFFECTED BY NEW DELINEATION



REV.	DESCRIPTION	DATE

**PARENT DRAIN DRAINAGE DISTRICT**  
LANDS ADDED/REMOVED MAP  
MUSKEGON COUNTY DRAIN COMMISSIONERS OFFICE  
141 E. Apple Ave.  
Muskegon, MI 49445-5404  
Phone: 231-724-6219

**SITE LOCATION:**  
SECTIONS 12 AND 13, T11N, R15W  
FRUITLAND TOWNSHIP  
MUSKEGON CO., MI

**SCHULTZ LAND & WATER CONSULTING INC.**  
4859 TOWNSEND CT.  
P.O. BOX 301  
MONTAGUE, MI 49437

PHONE (231)895-7177  
SchultzLandWater.com  
DAVID@SCHULTZ.CHARTER.NET

DRAWN BY  
ARL

JOB NO.  
18021

**SHEET**  
1/1