



MUSKEGON COUNTY DRAIN COMMISSIONER

Brenda M. Moore

141 East Apple Avenue
Muskegon, Michigan 49442

KNUDSEN DRAIN

**NOTICE OF DAY OF REVIEW OF DRAINAGE DISTRICT BOUNDARIES
AND REVIEW OF APPORTIONMENTS**

DATE: May 15, 2019

TIME: 9:00 a.m. – 5:00 p.m.

LOCATION: Muskegon County Drain Commissioner's Office
141 East Apple Avenue
Muskegon, Michigan 49442

QUESTIONS: (231) 683-1772

The Day of Review is an opportunity to review the Knudsen Drain Drainage District boundaries and apportionment of benefit with the Drain Commissioner or a staff member. A map of the proposed Drainage District boundary revisions can be found on the reverse side of this notice and on the Drain Commissioner's website at: <https://www.co.muskegon.mi.us/492/Drain-Commissioner>.

The Drain Commissioner, engineers and/or other staff members will be available to assist individuals throughout the day and make revisions where necessary. There is no need to schedule an appointment for a specific time on the Day of Review. The computation of costs for the Drain will also be available at the Day of Review. Drain assessments are collected in the same manner as property taxes and will appear on your winter tax bill. If drain assessments are being collected for more than one (1) year, you may pay the assessment in full with any interest to date at any time and avoid further interest charges.

Persons with disabilities needing accommodations for effective participation in the Day of Review should contact the Drain Commissioner's Office at the number noted above (voice) or through the Michigan Relay Center at 7-1-1 (TDD) at least 24 hours in advance of the Day of Review to request mobility, visual, hearing or other assistance.

You may appeal the Drain Commissioner's decision to revise the district boundary to the Muskegon County Circuit Court within ten (10) days, and you may also appeal the determination of apportionments to the Muskegon County Probate Court within ten (10) days.

KNUDSEN DRAIN DRAINAGE DISTRICT











SECTIONS 2, 3, 10 & 11
T9N R15W
SULLIVAN TOWNSHIP, MUSKEGON COUNTY
SECTION 35
T8N R15W
EGLESTON TOWNSHIP, MUSKEGON COUNTY

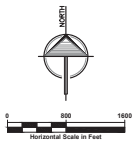


DRAIN INFORMATION:

HISTORIC DISTRICT:	1,200.54 ACRES
REVISED DISTRICT:	1,422.50 ACRES
LANDS ADDED:	398.48 ACRES
LANDS REMOVED:	176.52 ACRES
DRAIN LENGTH	2.04 MILES

LEGEND

-  LANDS REMOVED
-  LANDS ADDED
-  DRAIN ALIGNMENT
-  HISTORIC DRAINAGE DISTRICT BOUNDARY
-  REVISED DRAINAGE DISTRICT BOUNDARY
-  PARCEL LINES
-  SECTION LINE
-  COUNTY LINE
-  TOWNSHIP LINE
-  SECTION NUMBERS



LANDS ADDED/REMOVED MAP

LRE <small>LANDSCAPE RESOURCE ENGINEERS</small>	3800 W. River Dr., Ste. A Comstock Park MI 49321 ph: 616-301-7188 fax: 616-764-0737 www.LREinc.com	PROJECT#: 17-086.07 DRAWN BY: NDU DATE: 1/2/2019 CHECK: MBS

