



**MUSKEGON COUNTY DRAIN COMMISSIONER**

**Brenda M. Moore**

141 East Apple Avenue  
Muskegon, Michigan 49442

**HENRY STREET #61 DRAIN**

**NOTICE OF DAY OF REVIEW OF DRAINAGE DISTRICT BOUNDARIES**

**DATE:** May 15, 2019  
**TIME:** 9:00 a.m. – 5:00 p.m.  
**LOCATION:** Muskegon County Drain Commissioner's Office  
141 East Apple Avenue  
Muskegon, Michigan 49442  
**QUESTIONS:** (231) 683-1772

The Day of Review is an opportunity to review the Henry Street #61 Drain Drainage District boundaries with the Drain Commissioner or a staff member. A map of the proposed Drainage District boundary revisions can be found on the reverse side of this notice and on the Drain Commissioner's website at: <https://www.co.muskegon.mi.us/492/Drain-Commissioner>.

The Drain Commissioner, engineers and/or other staff members will be available to assist individuals throughout the day and make revisions where necessary. There is no need to schedule an appointment for a specific time on the Day of Review.

Persons with disabilities needing accommodations for effective participation in the Day of Review should contact the Drain Commissioner's Office at the number noted above (voice) or through the Michigan Relay Center at 7-1-1 (TDD) at least 24 hours in advance of the Day of Review to request mobility, visual, hearing or other assistance.

You may appeal the Drain Commissioner's decision to revise the district boundary to the Muskegon County Circuit Court within ten (10) days.

# HENRY STREET NO. 61 DRAIN DRAINAGE DISTRICT












SECTION 36 T10N R17W  
SECTION 31 T10N R16W  
CITY OF MUSKEGON, MUSKEGON COUNTY


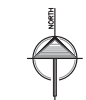


### DRAIN INFORMATION:

HISTORIC DISTRICT:	59.11 ACRES
REVISED DISTRICT:	56.74 ACRES
LANDS ADDED:	9.07 ACRES
LANDS REMOVED:	11.44 ACRES
<b>DRAIN LENGTH</b>	
HENRY ST. NO. 61 DRAIN	0.90 MILES

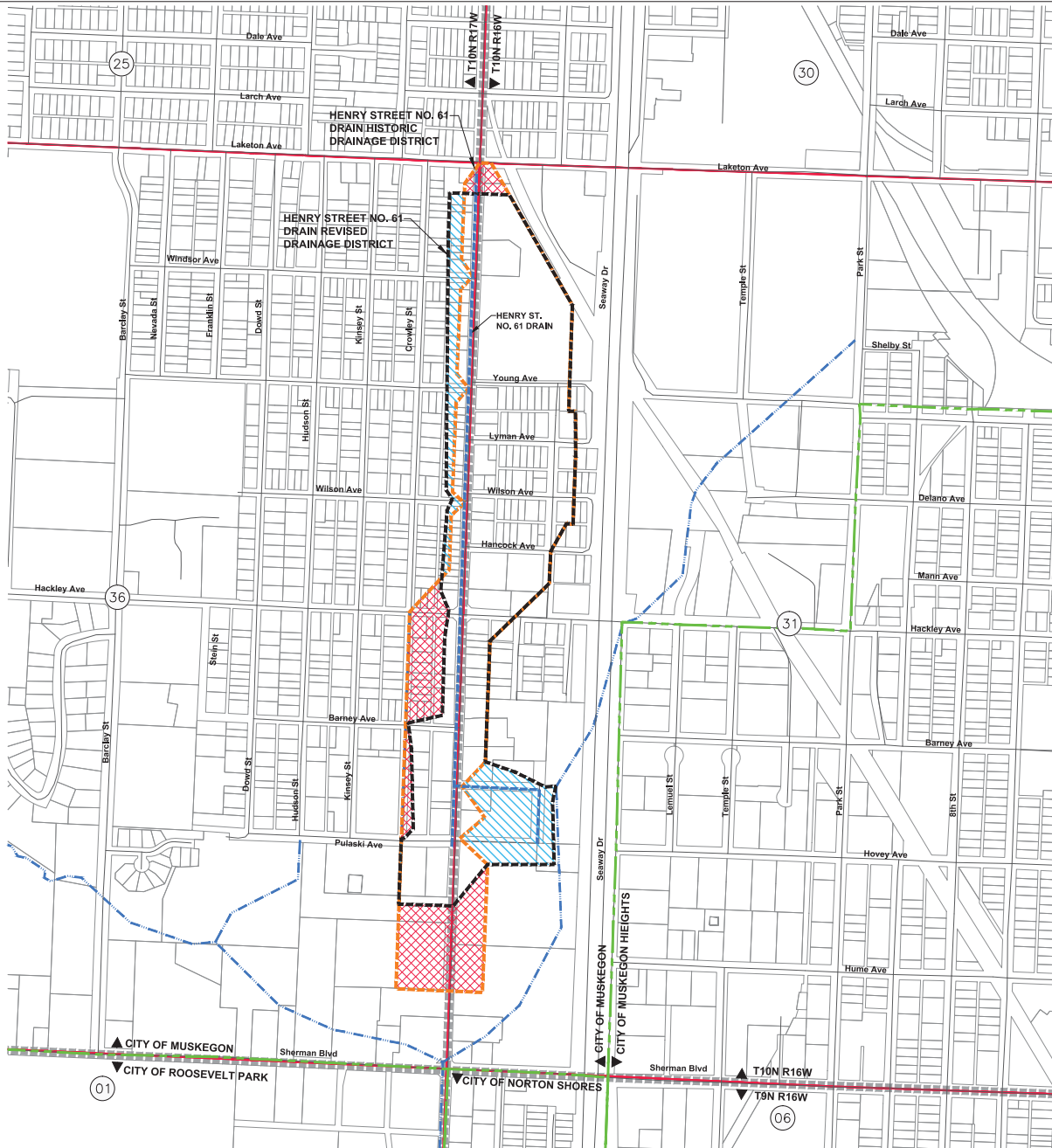
### LEGEND

-  LANDS REMOVED
-  LANDS ADDED
-  DRAIN ALIGNMENT
-  HISTORIC DRAINAGE DISTRICT BOUNDARY
-  REVISED DRAINAGE DISTRICT BOUNDARY
-  PARCEL LINES
-  CITY LIMITS
-  SECTION LINES
-  COUNTY LINE
-  TOWNSHIP LINE
-  SECTION NUMBERS



LANDS ADDED/REMOVED MAP

<b>LRE</b> <small>LANDSCAPE ARCHITECTURE &amp; ENGINEERING</small>	3800 W. River Dr., Ste. A Comstock Park MI 49321 ph: 616-301-7888 fax: 616-764-3737 www.LREinc.com	PROJECT#: 17-089.01 DRAWN BY: NDU DATE: 1/2019 CHECK: JMS
---	--	--



17-089.01 - Henry Street No. 61 Drain Lands Added/Removed Map  
 1/2019  
 17-089.01 - Henry Street No. 61 Drain Lands Added/Removed Map  
 1/2019