



MUSKEGON COUNTY DRAIN COMMISSIONER

Brenda M. Moore

141 East Apple Avenue
Muskegon, Michigan 49442

BECKER DRAIN

**NOTICE OF DAY OF REVIEW OF DRAINAGE DISTRICT BOUNDARIES
AND REVIEW OF APPORTIONMENTS**

DATE: May 15, 2019

TIME: 9:00 a.m. – 5:00 p.m.

LOCATION: Muskegon County Drain Commissioner's Office
141 East Apple Avenue
Muskegon, Michigan 49442

QUESTIONS: (231) 683-1772

The Day of Review is an opportunity to review the Becker Drain Drainage District boundaries and apportionment of benefit with the Drain Commissioner or a staff member. A map of the proposed Drainage District boundary revisions can be found on the reverse side of this notice and on the Drain Commissioner's website at: <https://www.co.muskegon.mi.us/492/Drain-Commissioner>.

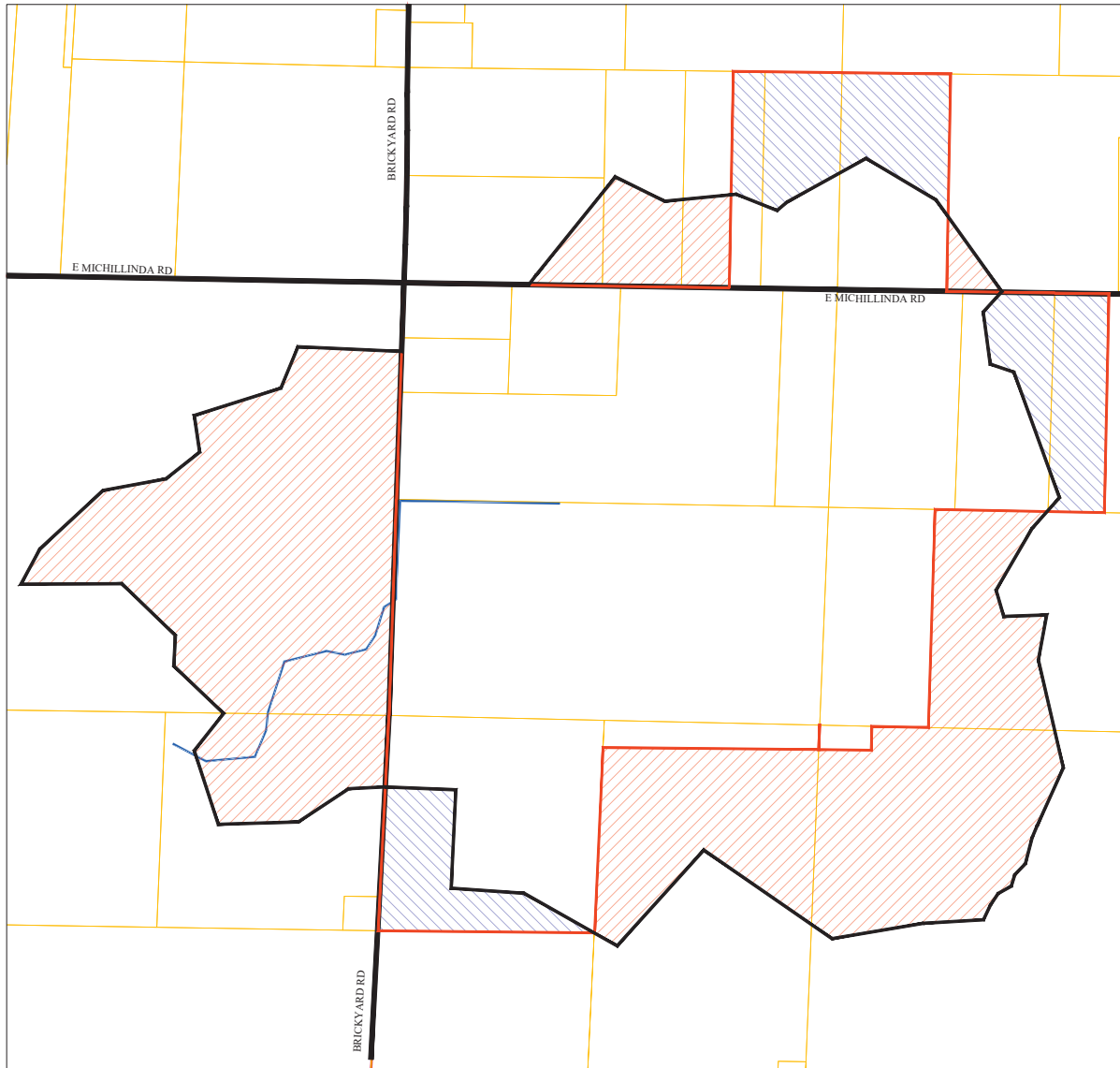
The Drain Commissioner, engineers and/or other staff members will be available to assist individuals throughout the day and make revisions where necessary. There is no need to schedule an appointment for a specific time on the Day of Review. The computation of costs for the Drain will also be available at the Day of Review. Drain assessments are collected in the same manner as property taxes and will appear on your winter tax bill. If drain assessments are being collected for more than one (1) year, you may pay the assessment in full with any interest to date at any time and avoid further interest charges.

Persons with disabilities needing accommodations for effective participation in the Day of Review should contact the Drain Commissioner's Office at the number noted above (voice) or through the Michigan Relay Center at 7-1-1 (TDD) at least 24 hours in advance of the Day of Review to request mobility, visual, hearing or other assistance.

You may appeal the Drain Commissioner's decision to revise the district boundary to the Muskegon County Circuit Court within ten (10) days, and you may also appeal the determination of apportionments to the Muskegon County Probate Court within ten (10) days.

Becker Drain Drainage District








Sections 12, 13 & 14 T11N, R15W
Cedar Creek Township,
Muskegon County,
Michigan



Drain Information:

Historic District Acreage:	314.0 Acres
Revised District Acreage:	447.2 Acres
Lands Added:	182.20 Acres
Lands Removed:	49.32 Acres

LEGEND

-  Historic Drainage District
-  Revised Drainage District
-  Lands Added
-  Lands Removed
-  Road Centerline
-  Parcel Line
-  Drain Alignment
(per legal description)

REV.	DESCRIPTION	DATE

BECKER DRAIN DRAINAGE DISTRICT
LANDS ADDED/REMOVED MAP
MUSKEGON COUNTY DRAIN
COMMISSIONERS OFFICE
141 E. Apple Ave.
Muskegon, MI 49445-404
Phone: 231-724-6219

SITE LOCATION:
SECTIONS 12 AND 13, T11N, R15W
FRUITLAND TOWNSHIP
MUSKEGON CO., MI

**SCHULTZ LAND & WATER
CONSULTING INC.**
4859 TOWNSEND CT.
P.O. BOX 301
MONTAGUE, MI 49437

PHONE (231)895-7177
SchultzLandWater.com
DAVIDI.SCHULTZ@CHARTER.NET

DRAWN BY
ARL

JOB NO.
18021

SHEET
1/1