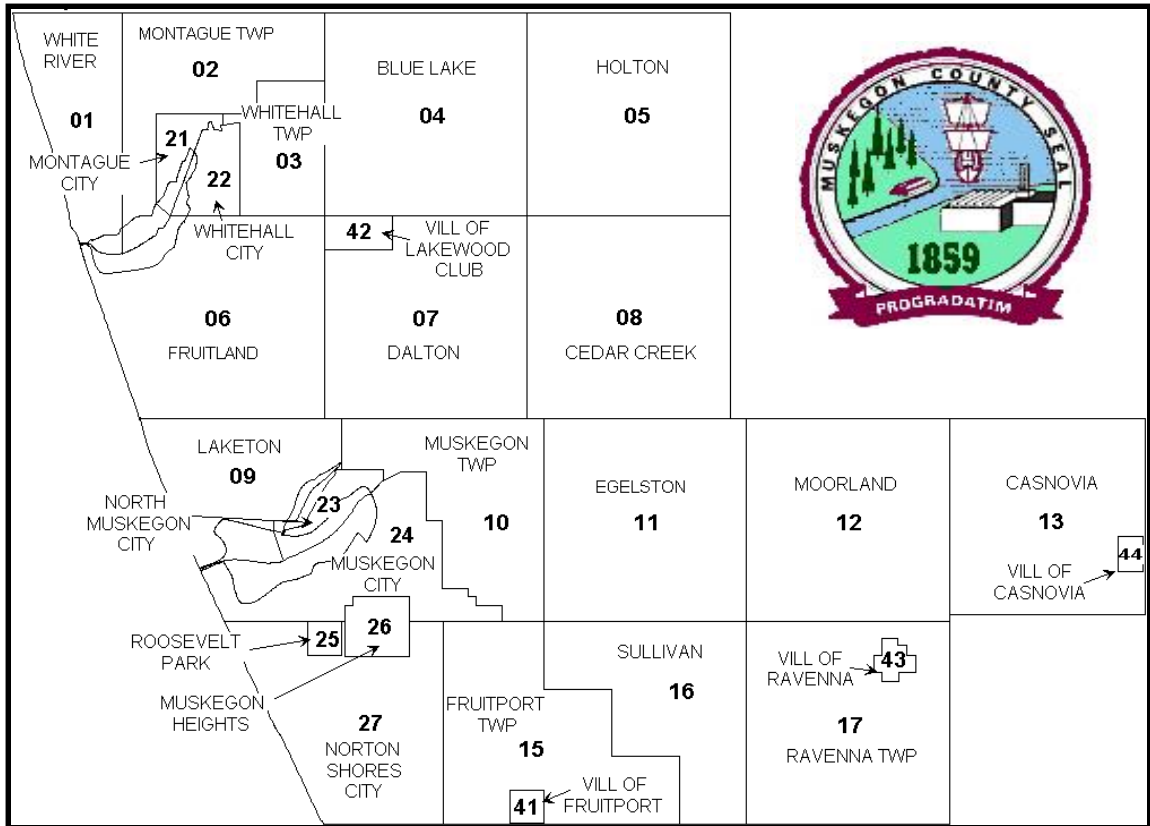


# Muskegon County Equalization Department

## 2022 Property Tax Abatement Report




Prepared by: **Muskegon County Equalization Department**  
**Donna B. VanderVries, Director**  
**Dan VanderKooi, Deputy Director**

# 2022 Tax Abatement Report

## TABLE OF CONTENTS

Letter of Transmittal.....	1
Industrial Facility Tax Listing by Jurisdiction.....	3
Neighborhood Enterprise Zone Listing by Jurisdiction.....	9
Obsolete Property Rehabilitation Exemptions Summary.....	11
DNR Properties Listing by Jurisdiction.....	12
Land Bank Parcels .....	16
New Personal Property Exemption .....	30
Commercial Rehabilitation Act .....	31
Commercial Facilities Exemption.....	31



November 1<sup>st</sup>, 2022

Board of Commissioners  
Muskegon County, Michigan

Honorable Commissioners:

As requested by the County Board of Commissioners, the Muskegon County Equalization Department has prepared this tax abatement report which contains the valuations of tax-abated property for each unit of government in a tabular format. It is the result of a collaborative effort involving all 23 assessing jurisdictions in Muskegon County. The amounts reported by these jurisdictions have been examined and internally audited. The report focuses on the value of all real and personal property subject to Industrial Facility Tax (PA 198 of 1974, as amended). Obsolete Property as well as Neighborhood Enterprise Certificates and Land Banks, which are also exempt from ad valorem taxation, are presented separately. The report was also revised beginning in 2011 to account for both the New Personal Property Exemption (PA 328 of 1998) and the Commercial Rehabilitation Act (PA 210 of 2005, as amended).

For 2022, the Industrial Facility Tax accounts increased from \$48,536,700 to \$54,293,900 in State Equalized Value (SEV). This indicates an approximate 11% percent increase. The number of active accounts has decreased from 158 accounts in 2021 to 127 accounts in 2022.

The value of all expired abatements is transferred to the general ad valorem property tax roll. The abated properties now represent less than 1 percent of the State Equalized Value (SEV) of the general ad valorem properties.

In 2006, there were revisions to Public Act 451 of 1994, the Natural Resources Environmental Protection Act, as amended by Public Act 513 of 2004 that changed the procedures used in the assessment, equalization, and taxation of real property owned by the State and controlled by the Department of Natural Resources (DNR). This Act basically removed the DNR properties from the ad valorem roll and placed them on a specific roll (Act 513 Roll).

Beginning in 2009, the Consumer Price Index factor was applied to DNR properties. Previously, the 2004 taxable valuation (TV) was the basis for the TV of the property from 2004 until 2009 providing no acquisitions or dispositions occurred. P.A. 603 of 2012 resulted in significant changes to the DNR values beginning with the 2013 year and continuing to the present.

All values were subject to review and revision by the Michigan State Tax Commission until October 15<sup>th</sup> of this year. The taxable value limitation also applies to tax abated properties.

I acknowledge our local assessors' professionalism. This year very few problems were detected during the preparation of this report.

Respectfully submitted,

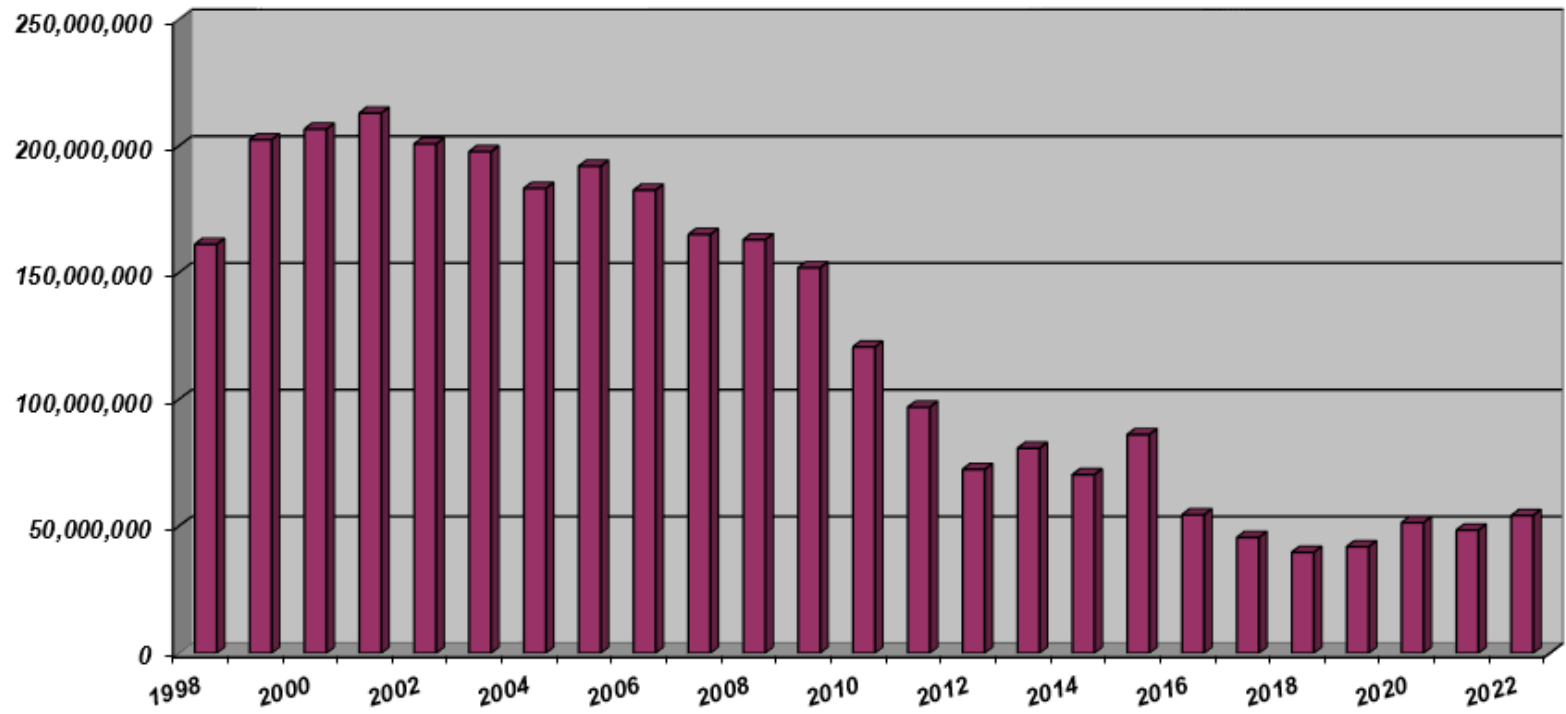
Donna B. VanderVries  
Equalization Director

**Table A - Muskegon County Tax Abatement History**

Year	State Equalized Value (\$)*	% Change (SEV)	Quantity	% Change (Quantity)	% SEV
1998	161,297,465	21%	345	0%	5.6%
1999	202,515,110	26%	388	12%	6.3%
2000	206,729,100	2%	433	12%	5.9%
2001	213,057,800	3%	407	-6%	5.5%
2002	200,883,700	-6%	350	-14%	4.7%
2003	197,843,700	-2%	368	5%	4.3%
2004	183,327,800	-7%	341	-7%	3.8%
2005	192,123,400	5%	319	-6%	3.8%
2006	182,655,500	-4%	315	-1%	3.5%
2007	165,174,900	-10%	320	2%	3.0%
2008	163,127,200	-1%	304	-5%	2.9%
2009	152,046,300	-7%	275	-9%	2.7%
2010	120,796,400	-20%	256	-7%	2.3%
2011	97,070,300	-20%	219	-15%	1.9%
2012	72,533,600	-25%	218	0%	1.5%
2013	80,854,300	11%	220	1%	1.7%
2014	70,447,200	-13%	226	3%	1.5%
2015	86,231,000	22%	231	2%	1.7%
2016	54,599,350	-37%	244	5%	1.2%
2017	45,666,200	-17%	226	-8%	0.9%
2018	39,791,100	-13%	169	-25%	0.75%
2019	42,002,000	6%	151	-10%	0.75%
2020	51,505,200	23%	164	8%	0.87%
2021	48,563,700	-7%	158	-3.5%	0.78%
2022	54,293,900	11%	127	-22%	0.79%

Figure 1 – Muskegon County Tax Abatement History

### Tax Abatement Trends - SEV



<b>INDUSTRIAL FACILITIES EXEMPTION</b>								
<b>School District</b>	<b>Parcel Number</b>	<b>Cert. Number</b>	<b>Expiration</b>	<b>Property Owner</b>	<b>2021 Assessed</b>	<b>2021 Taxable</b>	<b>2022 Assessed</b>	<b>2022 Taxable</b>
61065	11-980-011-0006-00	2011-006	12/30/2023	CAMERON INTERNATIONAL CORP	214,200	210,202	217,700	217,138
61065	11-980-011-0560-00	2011-560	12/30/2025	EAGLE ALLOY/ALPHA INVESTMENTS	384,100	361,332	403,600	373,255
61065	11-980-013-0021-00	2013-021	12/30/2025	EAGLE ALLOY/ALPHA INVESTMENTS	89,300	89,300	92,300	92,246
61065	11-980-015-0012-00	2015-012	12/30/2027	EAGLE PRECISION CAST PARTS INC	165,300	165,300	170,800	170,754
4	PARCELS			TOTAL REAL-SET 6 MILLS	852,900	826,134	884,400	853,393
61065	11-982-011-0560-00	2011-560	(EXTENDED)	EAGLE ALLOY INC	1,588,300	1,588,300	1,429,800	1,429,800
61065	11-982-013-0021-00	2013-021	(EXTENDED)	EAGLE ALLOY/ALPHA INVESTMENTS	(EMPP)	(EMPP)	(EMPP)	(EMPP)
61065	11-982-015-0012-00	2015-012	(EXTENDED)	EAGLE PRECISION CAST PARTS INC	(EMPP)	(EMPP)	(EMPP)	(EMPP)
3	PARCELS			TOTAL PERSONAL-SET 6 MILLS	1,588,300	1,588,300	1,429,800	1,429,800
7	PARCELS			EGELSTON TOWNSHIP SUBTOTAL	2,441,200	2,414,434	2,314,200	2,283,193
61180	15-980-014-0254-00	2014-254	12/30/2024	MOTION DYNAMICS CORPORATION	1,018,000	1,018,000	1,070,500	1,051,594
61180	15-980-018-0132-00	2018-132	12/30/2024	MOTION DYNAMICS CORPORATION	778,400	778,400	821,200	804,087
2	PARCELS			TOTAL REAL-SET 6 MILLS	1,796,400	1,796,400	1,891,700	1,855,681
2	PARCEL			FRUITPORT TOWNSHIP SUBTOTAL	1,796,400	1,796,400	1,891,700	1,855,681
61180	02-980-010-0160-00	2010-160	12/30/2022	AVERY PRODUCTS CORPORATION	478,300	381,431	497,300	394,018
1	PARCEL			TOTAL REAL-SET 6 MILLS	478,300	381,431	497,300	394,018
61180	02-982-008-0314-00	2008-314	(EXTENDED)	INTERNATIONAL MASTER PRODUCTS	(EMPP)	(EMPP)	148,500	148,500
61180	02-982-010-0065-00	2010-065	(EXTENDED)	INTERNATIONAL MASTER PRODUCTS	(EMPP)	(EMPP)	(EMPP)	(EMPP)
2	PARCELS			TOTAL PERSONAL-SET 6 MILLS	-	-	148,500	148,500
3	PARCELS			MONTAGUE TOWNSHIP SUBTOTAL	478,300	381,431	645,800	542,518
61190	10-980-009-0395-00	2009-0395	12/30/2021	RENK AMERICA LLC	226,600	213,728	(EXPIRED)	(EXPIRED)
61220	10-980-021-0084-00	2021-084	12/30/2033	WESCO INC	-	-	1,473,900	1,473,900
2	PARCELS			TOTAL REAL-SET 6 MILLS	226,600	213,728	1,473,900	1,473,900

<u>School District</u>	<u>Parcel Number</u>	<u>Cert. Number</u>	<u>Expiration</u>	<u>Property Owner</u>	<u>2021 Assessed</u>	<u>2021 Taxable</u>	<u>2022 Assessed</u>	<u>2022 Taxable</u>
61190	10-982-008-0608-10	2008-0608	(EXTENDED)	RENK AMERICA LLC	(EMPP)	(EMPP)	(EMPP)	(EMPP)
61190	10-982-009-0395-00	2009-0395	(EXTENDED)	RENK AMERICA LLC	636,400	636,400	(EMPP)	(EMPP)
61190	10-982-012-0466-00	2012-0466	(EXTENDED)	PRODUCTION FABRICATORS INC	61,900	61,900	58,700	58,700
61220	10-982-012-0514-00	2012-0514	(EXTENDED)	BASF AGRICULTURAL SOLUTION US LLC	(EMPP)	(EMPP)	(EMPP)	(EMPP)
4	PARCELS			TOTAL PERSONAL-SET 6 MILLS	698,300	698,300	58,700	58,700
61220	10-986-007-0214-00	2007-0214	(EXTENDED)	BASF AGRICULTURAL SOLUTIONS US LLC	(EMPP)	(EMPP)	(EMPP)	(EMPP)
1	PARCEL			TOTAL PERSONAL-SET 3 MILLS	-	-	-	-
7	PARCELS			MUSKEGON TOWNSHIP SUBTOTAL	924,900	912,028	1,532,600	1,532,600
61210	17-980-209-0236-00	2009-0236	12/30/2021	MTI-RAVENNA DUCTILE IRON PLANT	188,000	188,000	184,000	184,000
61210	43-980-215-0259-00	2015-259	12/30/2027	ROGERS PUBLISHING INC	162,700	141,970	145,700	145,700
2	PARCELS			TOTAL REAL-SET 6 MILLS	350,700	329,970	329,700	329,700
61210	17-982-209-0236-00	2009-0236	(EXTENDED)	MTI-RAVENNA DUCTILE IRON PLANT	(EMPP)	(EMPP)	(EXPIRED)	(EXPIRED)
2	PARCELS			TOTAL PERSONAL-SET 6 MILLS	-	-	-	-
4	PARCELS			RAVENNA TOWNSHIP SUBTOTAL	350,700	329,970	329,700	329,700
61210	16-980-011-0253-00	2011-0253	12/30/2023	JAWOR BROTHERS BLUEBERRIES INC	582,400	570,083	611,000	588,895
1	PARCEL			TOTAL REAL-SET 6 MILLS	582,400	570,083	611,000	588,895
61210	16-982-011-0253-00	2011-0253	(EXTENDED)	JAWOR BROTHERS BLUEBERRIES INC	307,100	307,100	337,800	337,800
1	PARCEL			TOTAL PERSONAL-SET 6 MILLS	307,100	307,100	337,800	337,800
2	PARCELS			SULLIVAN TOWNSHIP SUBTOTAL	889,500	877,183	948,800	926,695
61240	03-980-214-0092-00	2014-092	12/30/2026	ERDMAN MACHINE CO	172,400	95,435	176,900	98,584
1	PARCEL			TOTAL REAL-SET 6 MILLS	172,400	95,435	176,900	98,584
1	PARCEL			WHITEHALL TOWNSHIP SUBTOTAL	172,400	95,435	176,900	98,584

School District	Parcel Number	Cert. Number	Expiration	Property Owner	2021 Assessed	2021 Taxable	2022 Assessed	2022 Taxable
61180	21-980-211-0216-00	2011-216	12/30/2024	CNLI IMOMI LLC	134,000	134,000	142,600	138,422
61180	21-980-213-0405-00	2013-405	12/30/2025	TOWER LABORATORIES LTD	29,300	20,217	30,800	20,884
2	PARCELS			TOTAL REAL-SET 6 MILLS	163,300	154,217	173,400	159,306
61180	21-982-211-0216-00	2011-216	(EXTENDED)	ALYDYNE MONTAGUE LLC	1,129,700	1,129,700	769,200	769,200
1	PARCELS			TOTAL PERSONAL-SET 6 MILLS	1,129,700	1,129,700	769,200	769,200
3	PARCELS			CITY OF MONTAGUE SUBTOTAL	1,293,000	1,283,917	942,600	928,506
61190	24-980-009-0163-00	2009-163	12/30/2021	AMERICAN CHEMICAL SOLUTIONS LLC	48,800	45,772	(EXPIRED)	(EXPIRED)
61190	24-980-209-0215-00	2009-215	12/30/2023	GE AVIATION	35,500	32,857	37,100	33,941
61190	24-980-210-0427-00	2010-427	12/30/2022	FLEET ENGINEERS INC	87,500	80,387	93,200	83,039
61190	24-980-211-0491-00	2011-491	12/30/2023	FLEET ENGINEERS INC	166,900	161,291	173,300	166,613
61190	24-980-212-0009-00	2012-009	12/30/2024	ADAC PLASTICS INC	1,490,500	1,473,127	1,544,700	1,521,740
61190	24-980-212-0404-00	2012-404	12/30/2024	ENGINEERED ALUMINUM CASTINGS INC	351,500	317,106	374,600	327,570
61190	24-980-212-0511-00	2012-511	12/30/2025	FORMING TECHNOLOGIES LLC	79,600	75,589	82,500	78,083
61190	24-980-212-0518-00	2012-518	12/30/2024	GE AVIATION	52,600	49,516	69,800	51,150
61010	24-980-212-0556-00	2012-556	12/30/2026	GRAPHICS HOUSE SPORTS PROMOTIONS INC	98,300	73,084	104,500	75,495
61010	24-980-213-0410-00	2013-410	12/30/2025	NORTHERN MACHINE TOOL COMPANY	264,900	264,900	275,800	273,641
61190	24-980-214-0041-00	2014-041	12/30/2026	LTH MUSKEGON ASSOCIATES	14,700	14,052	15,600	14,515
61190	24-980-214-0042-00	2014-042	12/30/2026	JOHNSTONS ENTERPRISES LLC	76,800	69,529	81,600	71,823
61190	24-980-214-0435-00	2014-435	12/30/2026	KL COMPANIES INC	72,000	66,506	74,800	68,700
61010	24-980-215-0042-00	2015-042	12/30/2027	TIM MILLS PROPERTIES LLC	128,200	111,361	132,200	115,035
61190	24-980-215-0043-00	2015-043	12/30/2027	AFI REAL ESTATE LLC	229,800	225,578	239,000	233,022
61010	24-980-215-0272-00	2015-272	12/30/2027	PH HOLDING LLC	151,900	151,900	(REVOKED)	(REVOKED)
61010	24-980-216-0024-00	2016-024	12/30/2028	WOOD JODY R/NANCY J	46,000	36,184	47,900	37,378
61010	24-980-216-0108-00	2016-108	12/30/2028	EXCALIBUR COMPANY LLC	169,600	151,831	176,900	156,841
61190	24-980-217-0116-00	2017-116	12/30/2029	LAKESIDE SURFACES LLC	91,300	84,855	97,100	87,655
61010	24-980-217-0213-00	2017-213	12/30/2029	HINMAN LAKE LLC	67,000	52,932	69,400	54,678
61010	24-980-018-0040-00	2018-040	12/30/2028	WITHOUT DRUGS OR POISONS LLC	672,400	672,400	695,000	694,589
61190	24-980-018-0170-00	2018-170	12/30/2030	JAMES STREET CAPITAL HOLDINGS	9,775,400	9,775,400	10,472,500	10,472,500
61010	24-980-221-0087-00	2021-087	12/30/2030	CAMCAR PROPERTIES LLC	-	-	71,900	71,900
61190	24-980-221-0094-00	2021-094	12/30/2030	TRACE ANALYTICAL LABORATORIES INC	-	-	92,600	92,600
24	PARCELS			TOTAL REAL-SET 6 MILLS	14,171,200	13,986,157	15,022,000	14,782,508
61190	24-981-219-0110-00	2009-110	12/30/2025	AMERICAN CHEMICAL SOLUTIONS LLC	1,095,700	930,900	1,205,500	930,900
1	PARCEL			TOTAL REHAB-SET 6 MILLS	1,095,700	930,900	1,205,500	930,900



<b>School District</b>	<b>Parcel Number</b>	<b>Cert. Number</b>	<b>Expiration</b>	<b>Property Owner</b>	<b>2021 Assessed</b>	<b>2021 Taxable</b>	<b>2022 Assessed</b>	<b>2022 Taxable</b>
61190	24-982-009-0163-00	2009-163	(EXTENDED)	AMERICAN CHEMICAL SOLUTIONS LLC	(EMPP)	(EMPP)	(EXPIRED)	(EXPIRED)
61010	24-982-009-0168-00	2009-168	(EXTENDED)	GREAT LAKES DIE CAST CORP	77,500	77,500	77,500	77,500
61190	24-982-206-0650-00	2006-650	(EXTENDED)	AMERICAN CHEMICAL SOLUTIONS LLC	(EMPP)	(EMPP)	340,800	340,800
61190	24-982-209-0045-01	2009-045	(EXTENDED)	AFI MACHINING INC	(EMPP)	(EMPP)	(EXPIRED)	(EXPIRED)
61190	24-982-209-0046-01	2009-046	(EXTENDED)	AFI HOLE DRILL INC	700	700	(EXPIRED)	(EXPIRED)
61190	24-982-210-0207-00	2010-207	(EXTENDED)	AFI MACHINING INC	(EMPP)	(EMPP)	(EXPIRED)	(EXPIRED)
61190	24-982-210-0427-00	2010-427	(EXTENDED)	FLEET ENGINEERS INC	253,200	253,200	116,600	116,600
61190	24-982-211-0302-00	2011-302	(EXTENDED)	KLO ACQUISITION LLC	381,700	381,700	357,500	357,500
61190	24-982-211-0491-00	2011-491	(EXTENDED)	FLEET ENGINEERS INC	257,300	257,300	243,800	243,800
61190	24-982-212-0169-00	2012-212	(EXTENDED)	AFI MACHINING INC	207,200	207,200	207,200	207,200
61190	24-982-212-0170-00	2012-212	(EXTENDED)	AFI HOLE DRILL INC	114,000	114,000	114,000	114,000
61190	24-982-212-0511-00	2012-511	(EXTENDED)	FORMING TECHNOLOGIES LLC	106,600	106,600	(EMPP)	(EMPP)
61010	24-982-212-0556-00	2012-556	(EXTENDED)	GRAPHICS HOUSE SPORTS PROMOTIONS IN	22,500	22,500	7,100	7,100
61010	24-982-213-0150-00	2013-150	(EXTENDED)	GRAPHICS HOUSE SPORTS PROMOTIONS IN	82,700	82,700	78,300	78,300
61190	24-982-214-0292-00	2014-292	(EXTENDED)	THE BOLD COMPANIES	98,700	98,700	90,700	90,700
61190	24-982-214-0435-00	2014-435A	(EXTENDED)	KL COMPANIES INC	(EMPP)	(EMPP)	(EMPP)	(EMPP)
16	PARCELS			TOTAL PERSONAL-SET 6 MILLS	1,602,100	1,602,100	1,633,500	1,633,500
41	PARCELS			CITY OF MUSKEGON SUBTOTAL	16,869,000	16,519,157	17,861,000	17,346,908
61020	26-981-013-0203-00	2013-203	12/30/2025	ANDERSON GLOBAL INC	117,800	79,354	152,000	81,972
61020	26-980-014-0478-00	2014-478	12/30/2026	VERSATILE FABRICATION	776,200	770,587	990,700	796,016
61020	26-980-016-0077-00	2016-077	12/30/2028	SCOTTS MEAT INC	681,400	438,703	875,000	453,180
3	PARCELS			TOTAL REAL-SET 6 MILLS	1,575,400	1,288,644	2,017,700	1,331,168
61020	26-982-008-0420-00	2008-420	(EXTENDED)	THOMPSON FABRICATION	127,500	127,500	(EMPP)	(EMPP)
61020	26-982-011-0089-00	2011-089	(EXTENDED)	ANDERSON GLOBAL	(EMPP)	(EMPP)	(EMPP)	(EMPP)
2	PARCELS			TOTAL PERSONAL-SET 6 MILLS	127,500	127,500	-	-
5	PARCELS			CITY OF MUSKEGON HEIGHTS SUBTOTAL	1,702,900	1,416,144	2,017,700	1,331,168

School District	Parcel Number	Cert. Number	Expiration	Property Owner	2021 Assessed	2021 Taxable	2022 Assessed	2022 Taxable
70010	27-980-009-0027-00	2009-027	12/30/2021	NON-FERROUS CAST ALLOYS INC	209,100	187,911	(EXPIRED)	(EXPIRED)
70010	27-980-009-0108-00	2009-108	12/30/2021	NOBLE MANUFACTURING LLC	462,200	398,361	(EXPIRED)	(EXPIRED)
61060	27-980-012-0389-00	2012-389	12/30/2024	KJJ REALTY LLC	133,300	103,795	152,700	107,220
70010	27-980-013-0352-00	2013-352	12/30/2025	EAGLE MACHINE TOOL CORP	60,200	54,968	68,500	56,781
70010	27-980-013-0376-00	2013-376	12/30/2025	AMERICAN GLASS MOSAICS LLC	571,300	530,374	653,300	547,876
61060	27-980-014-0062-00	2014-062	12/30/2026	J & M MACHINE PRODUCTS INC	164,500	159,872	173,700	165,147
70010	27-980-014-0311-00	2014-311	12/30/2026	AIR MASTER SYSTEMS CORP	13,000	12,088	15,000	12,486
70010	27-980-015-0192-00	2015-192	12/30/2030	AMS REAL ESTATE HOLDINGS LLC	351,700	297,786	401,800	307,612
70010	27-980-016-0084-00	2016-084	12/30/2028	JOHNSON TECHNOLOGY INC	533,700	339,108	601,500	350,298
70010	27-980-016-0122-00	2016-122	12/30/2030	LA COLOMBE TORREFACTION INC	10,700	9,734	12,200	10,055
70010	27-980-016-0172-00	2016-172	12/30/2028	LA COLOMBE TORREFACTION INC	855,400	759,238	984,200	784,292
61060	27-980-016-0173-00	2016-173	12/30/2030	M ARGUESO & CO INC	83,000	72,225	86,600	74,608
70010	27-980-017-0048-00	2017-048	12/30/2023	BIO CARE SPIRITS USA INC	871,100	749,219	1,002,300	773,943
61060	27-980-017-0175-00	2017-175	12/30/2029	SEABROOK PLASTICS INC	193,300	164,104	224,500	169,519
61060	27-980-018-0098-00	2018-098	12/30/2030	ID SYSTEMS INC	332,100	304,915	380,700	314,977
61060	27-980-018-0130-00	2018-130	12/30/2030	MHS CONVEYOR CORP	311,200	283,976	357,700	293,347
61060	27-980-018-0167-00	2018-167	12/30/2031	SMART VISION LIGHTS	878,400	813,735	1,009,500	840,588
61060	27-980-019-0089-00	2019-089	12/30/2031	RENISHAW FIXTURING SOLUTIONS LLC	2,265,100	1,859,689	2,612,100	1,921,058
61060	27-980-020-0056-00	2020-056	12/30/2032	SMART VISION LIGHTS	110,800	104,500	1,244,100	1,118,848
70010	27-980-020-0059-00	2020-059	12/30/2030	CANTEEN (COMPASS)	1,084,800	1,084,800	1,346,800	1,121,298
61060	27-980-020-0061-00	2020-061	12/31/2032	EARTHTRONICS INC	948,000	948,000	993,200	979,284
70010	27-980-020-0067-00	2020-067	12/30/2025	PRATT & WHITNEY COMPONENT SOLUTIONS	1,465,000	1,345,500	1,671,600	1,390,701
70010	27-980-021-0078-00	2021-078	12/30/2026	AGS COMPANY AUTOMOTIVE SOLUTIONS LL	-	-	91,300	82,300
23	PARCELS			TOTAL REAL-SET 6 MILLS	11,907,900	10,583,898	14,083,300	11,422,238
61060	27-981-010-0191-00	2010-191	12/30/2022	M ARGUESO & CO INC	246,400	349,070	246,400	349,070
1	PARCEL			TOTAL REHAB-SET 6 MILLS	246,400	349,070	246,400	349,070
61060	27-982-009-0074-00	2009-074	(EXTENDED)	PORT CITY CASTINGS CORP	(EMPP)	(EMPP)	(EMPP)	(EMPP)
70010	27-982-012-0237-00	2012-237	(EXTENDED)	ACEMCO INC	475,800	475,800	450,800	450,800
70010	27-982-012-0386-00	2012-386	(EXTENDED)	RC PRODUCTIONS INC	79,000	79,000	74,800	74,800
61060	27-982-012-0388-00	2012-388	(EXTENDED)	J & M MACHINE PRODUCTS INC	126,800	126,800	120,200	120,200
70010	27-982-012-0390-00	2012-390	(EXTENDED)	PROGRESS MACHINE & TOOL INC	64,100	64,100	60,800	60,800
70010	27-982-013-0042-00	2013-042	(EXTENDED)	INTELLIGENT MACHINE SOLUTIONS INC	38,900	38,900	108,200	108,200
61060	27-982-013-0093-00	2013-093	(EXTENDED)	J & M MACHINE PRODUCTS INC	(EMPP)	(EMPP)	(EMPP)	(EMPP)
70010	27-982-013-0147-00	2013-147	(EXTENDED)	ADVANCED MECHATRONICS INC	30,000	30,000	21,200	21,200
70010	27-982-014-0171-00	2014-171	(EXTENDED)	INTELLIGENT MACHINE SOLUTIONS INC	-	-	37,600	37,600
70010	27-982-014-0225-00	2014-225	(EXTENDED)	NON-FERROUS CAST ALLOYS INC	(EMPP)	(EMPP)	(EMPP)	(EMPP)
70010	27-982-014-0396-00	2014-396	(EXTENDED)	INTELLIGENT MACHINE SOLUTIONS INC	-	-	67,500	67,500
61060	27-982-014-0408-00	2014-408	(EXTENDED)	J & M MACHINE PRODUCTS INC	(EMPP)	(EMPP)	(EMPP)	(EMPP)
70010	27-982-016-0122-00	2016-122	(EXTENDED)	LA COLOMBE TORREFACTION INC	-	-	1,425,600	1,425,600

<b>School District</b>	<b>Parcel Number</b>	<b>Cert. Number</b>	<b>Expiration</b>	<b>Property Owner</b>	<b>2021 Assessed</b>	<b>2021 Taxable</b>	<b>2022 Assessed</b>	<b>2022 Taxable</b>
70010	27-982-017-0048-00	2017-048	(EXTENDED)	BIO CARE SPIRITS USA INC	(EMPP)	(EMPP)	(EMPP)	(EMPP)
61060	27-982-018-0098-00	2018-098	(EXTENDED)	ID SYSTEMS INC	(EMPP)	(EMPP)	(EMPP)	(EMPP)
70010	27-982-020-0059-00	2020-059	(EXTENDED)	CANTEEN (COMPASS)	-	-	124,500	124,500
61060	27-982-020-0061-00	2020-061	(EXTENDED)	EARTHTRONICS INC	-	-	63,300	63,300
70010	27-982-020-0067-00	2020-067	(EXTENDED)	PRATT & WHITNEY COMPONENT SOLUTIONS	100,200	100,200	98,800	98,800
70010	27-982-021-0078-00	2021/078	(EXTENDED)	AGS COMPANY AUTOMOTIVE SOLUTIONS LL	-	-	19,000	19,000
19	PARCELS			TOTAL PERSONAL-SET 6 MILLS	914,800	914,800	2,672,300	2,672,300
43	PARCELS			CITY OF NORTON SHORES SUBTOTAL	13,069,100	11,847,768	17,002,000	14,443,608
61240	22-980-011-0568-00	2011-568	12/30/2023	ACUTEX DIV OF HILITE INDUSTRIES INC	578,100	578,100	589,400	589,400
61240	22-980-015-0156-00	2015-156	12/30/2027	HOWMET AEROSPACE INC	53,400	46,025	54,700	47,543
61240	22-980-015-0156-00	2015-156	12/30/2027	HOWMET AEROSPACE INC	6,091,100	6,091,100	6,252,800	6,252,800
3	PARCELS			TOTAL REAL-SET 6 MILLS	6,722,600	6,715,225	6,896,900	6,889,743
61240	22-982-008-0173-00	2008-173	(EXTENDED)	ACUTEX DIV OF HILITE INDUSTRIES INC	378,900	378,900	378,900	378,900
61240	22-982-011-0568-00	2011-568	(EXTENDED)	ACUTEX DIV OF HILITE INDUSTRIES INC	1,064,300	1,064,300	958,000	958,000
61240	22-982-013-0240-00	2013-240	(EXTENDED)	ACUTEX DIV OF HILITE INDUSTRIES INC	(EMPP)	(EMPP)	(EMPP)	(EMPP)
3	PARCELS			TOTAL PERSONAL-SET 6 MILLS	1,443,200	1,443,200	1,336,900	1,336,900
61240	22-988-014-0475-00	2014-475	12/30/2024	HOWMET AEROSPACE INC	383,500	371,168	397,100	383,416
1	PARCEL			TOTAL REAL-SET 0 MILLS	383,500	371,168	397,100	383,416
7	PARCELS			CITY OF WHITEHALL SUBTOTAL	8,549,300	8,529,593	8,630,900	8,610,059
127	PARCELS			<b>INDUSTRIAL FACILITIES EXEMPTION GRAND TOTAL</b>	<b>48,536,700</b>	<b>46,403,460</b>	<b>54,293,900</b>	<b>50,229,220</b>

				<b>NEIGHBORHOOD ENTERPRISE ZONE</b>				
<b>School</b>		<b>Cert.</b>			<b>2021</b>	<b>2021</b>	<b>2022</b>	<b>2022</b>
<b>District</b>	<b>Parcel Number</b>	<b>Number</b>	<b>Expiration</b>	<b>Property Owner</b>	<b>Assessed</b>	<b>Taxable</b>	<b>Assessed</b>	<b>Taxable</b>
61010	24-946-215-0135-00	N2015-135	12/30/2028	BLUHM RONALD JR/KELLI	141,100	141,100	152,900	152,900
61010	24-946-216-0001-00	N2016-001	12/30/2029	KIRKSEY KEITH C/RENEE L	128,000	128,000	138,000	132,224
61010	24-946-216-0002-00	N2016-002	12/30/2028	CRAIN ORVILLE V TRUST	257,700	190,741	277,300	197,035
61010	24-946-216-0042-00	N2016-042	12/30/2029	PATTEN JOHN/PLATT JEANINE	154,200	146,725	166,300	151,566
61010	24-946-216-0044-00	N2016-044	12/30/2029	CHIVERS HORACE L JR/CHARISE	97,800	71,708	106,500	74,074
61010	24-946-212-0045-00	N2016-045	12/30/2029	SEALS CHRISTIA	97,900	71,501	106,600	73,860
61010	24-946-216-0046-00	N2016-046	12/30/2028	CUNNINGHAM TERESA	98,300	72,637	106,900	75,034
61010	24-946-216-0047-00	N2016-047	12/30/2030	BOS BENJAMIN/DANIELLE	114,300	114,300	124,500	118,071
61010	24-946-216-0048-00	N2016-048	12/30/2029	HUFF AUSTIN/HUFF ABBIE	100,700	73,671	109,700	109,700
61010	24-946-216-0049-00	N2016-049	12/30/2031	COLLINS IESHA	105,600	77,266	115,100	79,815
61010	24-946-216-0050-00	N2016-050	12/30/2029	KENDRICK WILLIAM/JUDY	96,200	70,467	104,800	72,792
61010	21-946-216-0051-00	N2016-051	12/30/2030	PUNTER KATHRYN L	98,800	72,844	107,500	75,247
61010	24-946-216-0052-00	N2016-052	12/30/2029	EVANS JARED/CHARLOTTE BARNES	90,400	90,400	98,400	93,383
61010	24-946-217-0022-00	N2017-022	12/30/2029	RIBESKY GREGORY A/CINDY	182,400	173,623	196,800	179,352
61010	24-946-217-0023-00	N2017-023	12/30/2029	KAMP KENNETH D/CYNTHIA K	177,700	170,240	191,800	177,507
61010	24-946-217-0024-00	N2017-024	12/30/2029	HINMAN LAKE LLC	1,176,300	582,800	1,302,400	582,800
61010	24-946-217-0079-00	N2017-079	12/30/2032	PARKLAND MUSKEGON INC	1,431,400	6,300	1,613,800	6,300
61010	24-946-217-0080-00	N2017-080	12/30/2034	351 W WESTERN LLC	1,934,200	1,631,627	2,178,900	1,685,470
61010	24-946-217-0081-00	N2017-081	12/30/2029	RINGELBERG ERIC/MICHELE	228,300	217,604	246,400	224,784
61010	24-946-217-0082-00	N2017-082	12/30/2029	VIDETO STEPHEN J/LORI A	172,900	164,673	186,600	170,107
61010	24-946-217-0083-00	N2017-083	12/30/2033	BERKSHIRE MUSKEGON LDH ASSOC LLC	879,900	879,900	1,003,300	908,936
61010	24-946-217-0196-00	N2017-196	12/30/2029	WIERENGO RICKY/TAMMIE	130,700	124,519	141,000	141,000
61010	24-946-217-0324-00	N2017-324	12/30/2030	ABBOTT KRISTA D	152,200	144,799	164,300	149,577
61010	24-946-217-0325-00	N2017-325	12/30/2030	HAMMOND DONALD/JENNIFER	154,800	147,232	167,000	152,090
61010	24-946-218-0003-00	N2018-003	12/30/2030	PARKER CHERYL	189,900	180,796	204,900	186,762
61010	24-946-218-0004-00	N2018-004	12/30/2030	SHUTEK JOHN/KIMBERLY	189,600	180,390	204,600	186,342
61010	24-946-218-0005-00	N2018-005	12/30/2031	KLANKE MICHELLE C/ROBERT H	174,700	166,803	188,400	172,307
61010	24-946-218-0006-00	N2018-006	12/30/2029	BERGGREN RALPH/CHERYL	156,000	148,551	168,300	168,300
61010	24-946-218-0007-00	N2018-007	12/30/2030	BARTOL MARK R/KIM	215,600	206,551	232,700	232,700
61010	24-946-218-0039-00	N2018-039	12/30/2030	MACIEJEWSKI ANDY JJ/JILL M	214,300	205,132	231,200	211,901
61010	24-946-218-0040-00	N2018-040	12/30/2030	HOSFORD WILLIAM A/AMY	195,200	185,923	210,700	192,058
61010	24-946-218-0168-00	N2018-168	12/30/2030	MCKINLEY PATRICIA E/LOUDMAN DONALD W	127,300	108,599	140,400	112,182
61010	24-946-218-0169-00	N2018-169	12/30/2030	BABCOCK DAVID C/TERESA	145,400	139,120	157,000	143,710
61010	24-946-218-0170-00	N2018-170A	12/30/2030	NYGREN MARILYN L	105,900	101,400	100,800	100,800
61010	24-946-218-0171-00	N2018-171A	12/30/2030	MARCIL MARY	106,300	101,704	99,800	99,800
61010	24-946-219-0020-00	N2019-020	12/30/2031	HEMINGER ROBERT M/THERESA	224,100	214,461	241,800	221,538
61010	24-946-219-0036-00	N2019-036	12/30/2032	AMIDON DENISE L	128,600	128,600	140,400	132,843
61010	24-946-219-0038-00	N2019-038	12/30/2031	CROLL DEBBIE A	106,900	106,900	101,400	101,400
61010	24-946-219-0039-00	N2019-039	12/30/2032	MAHONE JOHN R/JUDITH B	107,700	107,700	102,300	102,300
61010	24-946-219-0040-00	N2019-040	12/30/2031	LACKNER MARK/SYLVA	146,000	139,830	137,700	137,700
61010	24-946-219-0042-00	N2019-042	12/30/2031	VANDERWALLE JEREL/PAMELA TRUST	144,300	137,904	155,700	142,454

<u>School District</u>	<u>Parcel Number</u>	<u>Cert. Number</u>	<u>Expiration</u>	<u>Property Owner</u>	<u>2021 Assessed</u>	<u>2021 Taxable</u>	<u>2022 Assessed</u>	<u>2022 Taxable</u>
61010	24-946-219-0043-00	N2019-043	12/30/2032	PITTS LOGAN D/TAMARA L	150,100	144,033	141,400	139,100
61010	24-946-219-0045-00	N2019-045	12/30/2031	HALL JEFFERY J/GAIL L	149,900	143,582	141,600	141,600
61010	24-946-219-0047-00	N2019-047	12/30/2032	HOUCHINS JOAN	106,300	106,300	101,500	99,900
61010	24-946-219-0049-00	N2019-049	12/30/2031	PENHORWOOD SCOTT W/BEVERLY S	181,800	172,988	196,400	178,696
61010	24-946-219-0050-00	N2019-050	12/30/2032	MILES SHERI	129,700	129,700	141,600	133,980
61010	24-946-219-0051-00	N2019-051	12/30/2031	JETTNER BERNARD III/DONNA	146,500	146,500	139,000	139,000
61010	24-946-219-0052-00	N2019-052	12/30/2032	KENSTNER JUDITH A	106,200	106,200	100,800	100,800
61010	24-946-219-0054-00	N2019-054	12/30/2032	ADAMCZAK BRIAN J/REBECCA	130,100	130,100	142,000	134,393
61010	24-946-219-0055-00	N2019-055	12/30/2032	MEYERS LINDA K TRUST	127,700	127,700	139,400	131,914
61010	24-946-219-0122-00	N2019-122	12/30/2034	BECK CHRISTOPHER/ELIZABETH	177,200	169,845	191,300	175,449
61010	24-946-219-0132-00	N2019-132	12/30/2031	SPRUIT JOHN	172,700	158,959	186,500	164,204
61010	24-946-220-0056-00	N2020-056	12/30/2033	WILSON DAVID/KAREN L	-	-	102,800	102,800
61010	24-946-220-0057-00	N2020-057	12/30/2036	HEARNS CURTICE/KAY	-	-	101,600	101,600
61010	24-946-220-0061-00	N2020-061	12/30/2031	DEEPHOUSE MARIA	64,300	64,300	70,100	66,421
61010	24-946-221-0017-00	N2021-017	12/30/2036	DOANE CHAD/MARISA J	-	-	223,300	223,300
61010	24-946-221-0018-00	N2021-018	12/30/2036	OLSON THOMAS W/LINDA M GAY	-	-	166,000	166,000
61010	24-946-221-0020-00	N2021-020	12/30/2036	STEINHAUER JOHN D/MISTY A	-	-	141,000	141,000
61010	24-946-221-0021-00	N2021-021	12/30/2036	BARNES JOHN	-	-	152,600	143,200
61010	24-946-221-0022-00	N2021-022	12/30/2036	MCDOWELL SCOTT D	-	-	140,700	140,700
61010	24-946-221-0023-00	N2021-023	12/30/2036	MOREA NICOLE	-	-	141,100	141,100
61010	24-946-221-0024-00	N2021-024	12/30/2036	BANFILL PATRICIA	-	-	138,400	138,400
61010	24-946-221-0127-00	N2021-127	12/30/2035	KOEZE TIMOTHY/PAMELA	144,600	132,461	156,100	156,100
63	PARCELS			TOTAL NEZ REAL	12,666,700	9,857,709	15,080,100	11,488,378
63	PARCELS			CITY OF MUSKEGON SUBTOTAL	12,666,700	9,857,709	15,080,100	11,488,378
63	PARCELS			NEIGHBORHOOD ENTERPRISE ZONE GRAND TOTAL	12,666,700	9,857,709	15,080,100	11,488,378

<b>OBSELETE PROPERTY REHABILITATION ACT</b>								
<b>School</b>		<b>Cert.</b>			<b>2021</b>	<b>2021</b>	<b>2022</b>	<b>2022</b>
<b>District</b>	<b>Parcel Number</b>	<b>Number</b>	<b>Expiration</b>	<b>Property Owner</b>	<b>Assessed</b>	<b>Taxable</b>	<b>Assessed</b>	<b>Taxable</b>
61010	24-957-016-0012-00	3-16-0012	12/30/2028	COREPARK INVESTMENTS LLC	101,200	55,165	129,900	55,165
61010	24-957-016-0020-00	3-16-0020	12/30/2025	MJ PLACE LLC	44,500	16,950	51,500	16,950
61010	24-957-016-0027-00	3-16-0027	12/30/2028	P & G HOLDINGS NY LLC	614,200	359,400	645,200	359,400
61190	24-957-017-0002-00	3-17-0002	12/30/2029	PACIFICA MUSKEGON LLC	546,900	469,300	687,600	469,300
61010	24-957-017-0013-00	3-17-0013	12/30/2025	REID KIEL S/LINDSAY MARIE	31,900	5,200	36,400	5,200
61010	24-957-019-0005-00	3-19-0005	12/30/2031	SEARER JAMES R TRUST	-	-	61,600	46,700
61010	24-957-019-0012-00	3-19-0012	12/30/2031	PARKLAND MUSKEGON INC	467,300	118,000	526,600	118,000
61010	24-957-019-0015-00	3-19-0015	12/30/2031	GHEZZI RICHARD P	119,900	114,995	147,900	114,995
61010	24-957-019-0031-00	3-19-0031	12/30/2031	CORE DEVELOPMENT LLC	50,400	40,506	56,800	40,506
61010	24-957-020-0011-00	3-20-0011	12/30/2028	SQUARE TWO DEVELOPMENT LLC	28,600	26,200	33,300	26,200
61010	24-957-021-0040-00	3-21-0040	12/30/2029	221 W WEBSTER LLC	-	-	1,049,700	682,325
11	PARCELS			TOTAL FROZEN REAL	2,004,900	1,205,716	3,426,500	1,934,741
61010	24-958-016-0012-00	3-16-0012	12/30/2028	COREPARK INVESTMENTS LLC	416,900	391,331	642,000	483,544
61010	24-958-016-0020-00	3-16-0020	12/30/2025	MJ PLACE LLC	34,700	22,256	44,500	22,990
61190	24-958-017-0002-00	3-17-0002	12/30/2029	PACIFICA MUSKEGON LLC	705,500	604,460	1,215,200	724,407
61010	24-958-017-0013-00	3-17-0013	12/30/2025	REID KIEL S/LINDSAY MARIE	34,700	21,818	43,600	43,600
61010	24-958-019-0005-00	3-19-0005	12/30/2031	SEARER JAMES R TRUST	-	-	14,900	2,800
61010	24-958-019-0012-00	3-19-0012	12/30/2301	PARKLAND MUSKEGON INC	232,900	57,800	304,000	57,800
61010	24-958-019-0015-00	3-19-0015	12/30/2031	GHEZZI RICHARD P	3,800	-	32,900	7,500
61010	24-958-019-0031-00	3-19-0031	12/30/2301	CORE DEVELOPMENT LLC	124,900	117,874	147,000	121,763
61010	24-958-020-0011-00	3-20-0011	12/30/2028	SQUARE TWO DEVELOPMENT LLC	12,400	11,200	18,600	18,600
61010	24-958-021-0040-00	3-21-0040	12/30/2029	221 W WEBSTER LLC	-	-	722,300	722,300
10	PARCELS			TOTAL NEW REAL	1,565,800	1,226,739	3,185,000	2,205,304
21	PARCELS			CITY OF MUSKEGON SUBTOTAL	3,570,700	2,432,455	6,611,500	4,140,045
61020	26-957-237-0031-00	3-11-0011	12/20/2024	MOORE KENTA R/PHYLLIS	14,100	10,800	17,000	10,800
1	PARCEL			TOTAL FROZEN REAL	14,100	10,800	17,000	10,800
1	PARCEL			CITY OF MUSKEGON HEIGHTS SUBTOTAL	14,100	10,800	17,000	10,800
22	PARCELS			<b>OBSELETE PROPERTY REHABILITATION ACT GRAND TOTAL</b>	<b>3,584,800</b>	<b>2,443,255</b>	<b>6,628,500</b>	<b>4,150,845</b>

<b>DEPARTMENT OF NATURAL RESOURCES</b>							
<b>School District</b>	<b>Parcel Number</b>	<b>Cert. Number</b>	<b>Property Owner</b>	<b>2021 Taxable</b>	<b>2022 Taxable</b>		
61120	08-032-400-0005-00	3988	STATE OF MICHIGAN - DNR	32,336	33,403		
61120	08-033-200-0011-00	3989	STATE OF MICHIGAN - DNR	72,004	74,380		
61120	08-034-100-0005-00	3990	STATE OF MICHIGAN - DNR	144,355	149,118		
61120	08-035-100-0004-00	32104	STATE OF MICHIGAN - DNR	11,440	11,817		
61120	08-035-200-0006-00	3991	STATE OF MICHIGAN - DNR	126,821	131,006		
61065	08-036-100-0002-00	32250	STATE OF MICHIGAN - DNR	1,767	1,825		
61065	08-036-100-0004-00	3992	STATE OF MICHIGAN - DNR	62,638	64,705		
<b>7 PARCELS</b>			<b>CEDAR CREEK TOWNSHIP SUBTOTAL</b>	<b>451,361</b>	<b>466,254</b>		
61220	07-018-100-0003-00	32590	STATE OF MICHIGAN - DNR	15,853	16,376		
61220	07-019-100-0029-00	32591	STATE OF MICHIGAN - DNR	15,381	15,888		
61220	07-029-300-0015-00	32592	STATE OF MICHIGAN - DNR	2,127	2,197		
61220	07-030-200-0061-00	32593	STATE OF MICHIGAN - DNR	18,222	18,823		
61220	07-032-200-0004-00	32594	STATE OF MICHIGAN - DNR	4,377	4,521		
<b>5 PARCELS</b>			<b>DALTON TOWNSHIP SUBTOTAL</b>	<b>55,960</b>	<b>57,805</b>		
61065	11-002-100-0001-00	3993	STATE OF MICHIGAN - DNR	84,650	87,443		
61065	11-002-300-0001-00	3997	STATE OF MICHIGAN - DNR	4,667	4,821		
61065	11-003-100-0001-00	3998	STATE OF MICHIGAN - DNR	193,090	199,461		
61065	11-004-100-0002-00	3999	STATE OF MICHIGAN - DNR	101,419	104,765		
61065	11-005-100-0001-00	4000	STATE OF MICHIGAN - DNR	97,878	101,107		
61065	11-006-100-0001-00	32102	STATE OF MICHIGAN - DNR	9,667	9,986		
61065	11-006-200-0001-00	4001	STATE OF MICHIGAN - DNR	85,962	88,798		
61065	11-007-100-0001-00	4002	STATE OF MICHIGAN - DNR	95,825	98,987		
61065	11-007-400-0005-00	31436	STATE OF MICHIGAN - DNR	2,090	2,158		
61065	11-007-400-0007-00	31437	STATE OF MICHIGAN - DNR	2,090	2,158		
61065	11-008-100-0001-00	4003	STATE OF MICHIGAN - DNR	129,373	133,642		
61065	11-009-100-0001-00	4004	STATE OF MICHIGAN - DNR	126,637	130,816		
<b>12 PARCELS</b>			<b>EGELSTON TOWNSHIP SUBTOTAL</b>	<b>933,348</b>	<b>964,142</b>		
61240	06-013-200-0007-00	4007	STATE OF MICHIGAN - DNR	451,597	466,499		
61240	06-024-200-0001-00	4008	STATE OF MICHIGAN - DNR	648,009	669,393		
61240	06-024-200-0001-10	4009	STATE OF MICHIGAN - DNR	42,607	44,013		
61240	06-101-400-0004-00	32595	STATE OF MICHIGAN - DNR	11,465	11,843		
61240	06-102-400-0005-00	32596	STATE OF MICHIGAN - DNR	20,068	20,730		
61240	06-103-200-0006-00	32597	STATE OF MICHIGAN - DNR	10,256	10,594		
61220	06-112-400-0007-00	4030	STATE OF MICHIGAN - DNR	948	979		
61220	06-113-200-0020-00	32599	STATE OF MICHIGAN - DNR	372	384		
61240	06-118-100-0004-00	4005	STATE OF MICHIGAN - DNR	1,172,497	1,211,189		
<b>9 PARCELS</b>			<b>FRUITLAND TOWNSHIP SUBTOTAL</b>	<b>2,357,819</b>	<b>2,435,624</b>		

<b>School District</b>	<b>Parcel Number</b>	<b>Cert. Number</b>	<b>Property Owner</b>	<b>2021 Taxable</b>	<b>2022 Taxable</b>
61080	15-101-100-0009-00	31183	STATE OF MICHIGAN - DNR	19,038	19,666
61080	15-102-100-0002-00	31184	STATE OF MICHIGAN - DNR	21,416	22,122
<b>2 PARCELS</b>			<b>FRUITPORT TOWNSHIP SUBTOTAL</b>	<b>40,454</b>	<b>41,788</b>
61220	09-016-300-0001-00	33436	STATE OF MICHIGAN - DNR	33,691	34,802
61220	09-016-300-0007-00	4010	STATE OF MICHIGAN - DNR	29,742	30,723
<b>2 PARCELS</b>			<b>LAKETON TOWNSHIP SUBTOTAL</b>	<b>63,433</b>	<b>65,525</b>
61210	12-003-100-0001-00	30386	STATE OF MICHIGAN - DNR	105,200	108,671
61210	12-003-400-0001-10	30964	STATE OF MICHIGAN - DNR	11,908	12,300
61210	12-004-100-0001-00	31687	STATE OF MICHIGAN - DNR	22,873	23,627
61210	12-004-100-0002-00	31697	STATE OF MICHIGAN - DNR	11,695	12,080
61210	12-004-100-0003-00	31594	STATE OF MICHIGAN - DNR	60,766	62,771
<b>5 PARCELS</b>			<b>MOORLAND TOWNSHIP SUBTOTAL</b>	<b>212,442</b>	<b>219,449</b>
61220	10-001-200-0012-00	4011	STATE OF MICHIGAN - DNR	52,084	53,802
61220	10-002-300-0007-00	4012	STATE OF MICHIGAN - DNR	74,369	76,823
61220	10-003-300-0018-00	4013	STATE OF MICHIGAN - DNR	8,055	8,320
61220	10-003-300-0020-00	31311	STATE OF MICHIGAN - DNR	4,191	4,329
61220	10-003-400-0026-00	4014	STATE OF MICHIGAN - DNR	21,516	22,226
61220	10-007-100-0007-00	33875	STATE OF MICHIGAN - DNR	16,742	17,294
61220	10-008-400-0004-00	4016	STATE OF MICHIGAN - DNR	1,351	1,395
61220	10-008-400-0007-00	4015	STATE OF MICHIGAN - DNR	671	693
61220	10-009-300-0001-00	4017	STATE OF MICHIGAN - DNR	48,339	49,934
61220	10-010-100-0001-00	4018	STATE OF MICHIGAN - DNR	64,344	66,467
61220	10-011-200-0001-00	4019	STATE OF MICHIGAN - DNR	27,047	27,939
61190	10-011-400-0001-00	32735	STATE OF MICHIGAN - DNR	10,559	10,907
61190	10-011-400-0002-00	33306	STATE OF MICHIGAN - DNR	28,591	29,534
61220	10-012-200-0002-00	4020	STATE OF MICHIGAN - DNR	3,903	4,031
61190	10-014-100-0001-00	31698	STATE OF MICHIGAN - DNR	12,927	13,353
61190	10-016-200-0003-00	31561	STATE OF MICHIGAN - DNR	1,523	1,573
61190	10-016-200-0004-00	4021	STATE OF MICHIGAN - DNR	5,778	5,968
61190	10-027-300-9991-00	32843	STATE OF MICHIGAN - DNR	25,697	26,545
<b>18 PARCELS</b>			<b>MUSKEGON TOWNSHIP SUBTOTAL</b>	<b>407,687</b>	<b>421,133</b>
61210	17-007-400-0001-00	31166	STATE OF MICHIGAN - DNR	5,609	5,794
61210	17-008-400-0001-00	31168	STATE OF MICHIGAN - DNR	6,115	6,316
61210	17-009-400-0001-00	31169	STATE OF MICHIGAN - DNR	6,115	6,316
61210	17-010-400-0001-00	31170	STATE OF MICHIGAN - DNR	5,593	5,777



<b>School District</b>	<b>Parcel Number</b>	<b>Cert. Number</b>	<b>Property Owner</b>	<b>2021 Taxable</b>	<b>2022 Taxable</b>
61210	17-011-400-0010-00	31171	STATE OF MICHIGAN - DNR	4,822	4,981
61210	17-013-400-0007-00	31173	STATE OF MICHIGAN - DNR	8,672	8,958
61210	17-014-200-0005-00	31174	STATE OF MICHIGAN - DNR	251	259
61210	17-024-200-0011-00	31175	STATE OF MICHIGAN - DNR	330	340
61210	43-010-400-0004-00	31274	STATE OF MICHIGAN - DNR	862	890
61210	43-011-300-0002-00	31172	STATE OF MICHIGAN - DNR	13,290	13,728
10	PARCELS		RAVENNA TOWNSHIP SUBTOTAL	51,659	53,359
61080	16-005-300-9991-00	31176	STATE OF MICHIGAN - DNR	663	684
61080	16-006-300-9991-00	31177	STATE OF MICHIGAN - DNR	12,142	12,542
61080	16-008-100-9991-00	31178	STATE OF MICHIGAN - DNR	7,992	8,255
61210	16-009-100-9991-00	31179	STATE OF MICHIGAN - DNR	7,992	8,255
61210	16-010-300-9991-00	31180	STATE OF MICHIGAN - DNR	9,667	9,986
61210	16-011-300-9991-00	31181	STATE OF MICHIGAN - DNR	8,502	8,782
61210	16-012-300-9991-00	31182	STATE OF MICHIGAN - DNR	6,801	7,025
7	PARCELS		SULLIVAN TOWNSHIP SUBTOTAL	53,759	55,529
61180	01-002-300-0014-00	4022	STATE OF MICHIGAN - DNR	152,073	157,091
1	PARCELS		WHITE RIVER TOWNSHIP SUBTOTAL	152,073	157,091
61180	21-021-300-0016-00	32913	STATE OF MICHIGAN - DNR	1,403	1,449
61180	21-021-300-0018-00	32601	STATE OF MICHIGAN - DNR	3,960	4,090
61180	21-021-300-0019-00	32914	STATE OF MICHIGAN - DNR	418	431
61180	21-028-100-0001-00	32602	STATE OF MICHIGAN - DNR	1,723	1,779
61180	21-029-300-0002-00	32603	STATE OF MICHIGAN - DNR	21,751	22,468
5	PARCELS		CITY OF MONTAGUE SUBTOTAL	29,255	30,217
61010	24-128-300-9991-14	32844	STATE OF MICHIGAN - DNR	105,289	108,763
61010	24-129-400-9991-00	31808	STATE OF MICHIGAN - DNR	32,242	33,305
61190	24-134-400-9991-00	31185	STATE OF MICHIGAN - DNR	18,130	18,728
61190	24-135-300-0003-00	31186	STATE OF MICHIGAN - DNR	14,180	14,647
61010	24-205-000-0001-00	31799	STATE OF MICHIGAN - DNR	841	868
61010	24-205-095-0001-00	31809	STATE OF MICHIGAN - DNR	3,148	3,251
61010	24-205-180-0001-00	31794	STATE OF MICHIGAN - DNR	4,506	4,654
61010	24-205-183-9991-00	31795	STATE OF MICHIGAN - DNR	841	868
61010	24-205-184-9991-00	31796	STATE OF MICHIGAN - DNR	1,694	1,749
61010	24-205-206-0004-00	31798	STATE OF MICHIGAN - DNR	3,218	3,324
61010	24-205-209-9991-00	31800	STATE OF MICHIGAN - DNR	3,218	3,324
61010	24-205-214-9991-00	31801	STATE OF MICHIGAN - DNR	4,026	4,158
61010	24-205-232-0007-00	31802	STATE OF MICHIGAN - DNR	3,218	3,324

<b>School District</b>	<b>Parcel Number</b>	<b>Cert. Number</b>	<b>Property Owner</b>	<b>2021 Taxable</b>	<b>2022 Taxable</b>
61010	24-205-236-0008-00	31803	STATE OF MICHIGAN - DNR	2,545	2,628
61010	24-205-246-0009-00	31804	STATE OF MICHIGAN - DNR	3,218	3,324
61010	24-205-250-0008-00	31805	STATE OF MICHIGAN - DNR	3,218	3,324
61010	24-205-261-0008-00	31806	STATE OF MICHIGAN - DNR	3,218	3,324
61010	24-205-263-0008-00	31807	STATE OF MICHIGAN - DNR	2,847	2,940
<b>18 PARCELS</b>			<b>CITY OF MUSKEGON SUBTOTAL</b>	<b>209,597</b>	<b>216,503</b>
61060	27-025-100-0015-00	31255	STATE OF MICHIGAN - DNR	427,639	441,751
61060	27-025-400-0001-00	4024	STATE OF MICHIGAN - DNR	1,272,550	1,314,544
61060	27-036-400-0001-00	4025	STATE OF MICHIGAN - DNR	2,574,053	2,658,996
70010	27-131-400-0002-00	4023	STATE OF MICHIGAN - DNR	436,660	451,069
<b>4 PARCELS</b>			<b>CITY OF NORTON SHORES SUBTOTAL</b>	<b>4,710,902</b>	<b>4,866,360</b>
61240	22-028-100-0001-00	32604	STATE OF MICHIGAN - DNR	13,641	14,091
61240	22-033-100-0074-00	32605	STATE OF MICHIGAN - DNR	6,183	6,387
61240	22-034-300-0099-00	32606	STATE OF MICHIGAN - DNR	6,497	6,711
<b>3 PARCELS</b>			<b>CITY OF WHITEHALL SUBTOTAL</b>	<b>26,321</b>	<b>27,189</b>
<b>108 PARCELS</b>			<b>DEPARTMENT OF NATURAL RESOURCES GRAND TOTAL</b>	<b>9,756,070</b>	<b>10,077,968</b>

<b>COUNTY LAND BANK</b>								
<b>School District</b>	<b>Parcel Number</b>	<b>Expiration</b>	<b>Property Owner</b>	<b>2021 Assessed</b>	<b>2021 Taxable</b>	<b>2022 Assessed</b>	<b>2022 Taxable</b>	
	61240	04-551-043-0005-00	12/30/2021	BOWER DIANE	21,400	14,178	(EXPIRED)	(EXPIRED)
	61240	04-600-012-0004-00	12/30/2022	BLUE LAKE FINE ARTS CAMP	200	200	200	200
	61240	04-350-003-0012-00	12/30/2022	MCCORMICK BARBARA	400	400	400	400
	61240	04-350-003-0040-00	12/30/2022	MCCORMICK BARBARA	3,400	3,400	3,400	3,400
	61240	04-350-020-0014-00	12/30/2024	MUNDT WARREN M	1,300	1,300	1,300	1,300
	61120	04-034-400-0005-00	12/30/2024	TUCKER JAMES R/JENNIFER E	42,900	39,444	47,000	40,745
	61240	04-550-028-0033-00	12/30/2025	BLUE LAKE FINE ARTS CAMP	400	400	400	400
	61240	04-550-030-0007-00	12/30/2025	BLUE LAKE FINE ARTS CAMP	600	600	600	600
	8	PARCELS		BLUE LAKE TOWNSHIP SUBTOTAL	70,600	59,922	53,300	47,045
	61120	08-185-000-0136-00	12/31/2022	BEECH STREET PROPERTY LLC	62,800	51,315	69,800	69,800
	61120	08-031-200-0004-00	12/30/2024	ZUBER RICHARD	32,600	31,434	36,400	32,471
	2	PARCELS		CEDAR CREEK TOWNSHIP SUBTOTAL	95,400	82,749	106,200	102,271
	61220	07-035-100-0040-00	12/31/2021	MOORE TYRIE	92,500	88,029	(EXPIRED)	(EXPIRED)
	61220	07-642-000-0020-00	12/30/2022	SANCHEZ SALVADOR/ELIDETH V	25,900	11,468	22,200	11,846
	61240	07-507-023-0001-00	12/31/2022	GREINKE GREGORY A	4,500	4,124	4,800	4,800
	61220	07-680-001-0015-00	12/31/2022	SMITH RICHARD A/JILLENE A	39,600	36,680	42,700	37,890
	61220	07-030-300-0019-00	12/30/2023	ASHLEY CREEK CONSTRUCTION ET AL	4,500	4,500	4,900	4,648
	61240	42-512-007-0012-00	12/30/2023	TELLEZ CARLOS/LOPEZ BERNICE	36,500	29,137	40,700	30,098
	61240	42-502-023-0001-00	12/31/2024	BISHOP ROBERT	27,900	27,900	43,100	28,820
	61240	42-505-002-0022-00	12/30/2025	BECKLIN KRISTY K/DIAZ MARINA Y	23,900	23,900	12,200	9,710
	8	PARCELS		DALTON TOWNSHIP SUBTOTAL	255,300	225,738	170,600	127,812
	61065	11-360-018-0018-00	12/30/2021	BOOKER TIFFANY	43,000	36,184	(EXPIRED)	(EXPIRED)
	61065	11-505-000-0083-00	12/30/2021	KING RYAN/KING MICHELLE	72,600	72,600	(EXPIRED)	(EXPIRED)
	61065	11-505-000-0114-00	12/30/2021	STORCK ARTHUR	49,300	39,994	(EXPIRED)	(EXPIRED)
	61065	11-017-300-0029-00	12/30/2022	WESTERN PINE PROPERTIES LLC	26,000	23,259	27,900	24,026
	61065	11-030-100-0007-10	12/30/2022	S & S PROPERTIES LLC	26,200	24,560	26,200	25,370
	61065	11-360-007-0005-00	12/30/2022	REAM JEFFREY T/ANNETTE K	6,500	6,500	6,500	6,500
	61065	11-360-013-0015-00	12/30/2023	HERRERA JUAN JR	5,000	5,000	5,000	5,000
	61065	11-360-008-0007-00	12/30/2023	LORENZ PEGGY L	45,000	43,804	49,200	45,249
	61065	11-410-001-0044-00	12/30/2024	TAYLOR JODIE	5,000	5,000	5,000	5,000
	61065	11-020-200-0014-10	12/30/2025	CHAPMAN KEVIN	600	600	600	600
	61065	11-020-200-0014-20	12/30/2025	CHAPMAN KEVIN	600	600	600	600
	11	PARCELS		EGELSTON TOWNSHIP SUBTOTAL	279,800	258,101	121,000	112,345

School District	Parcel Number	Expiration	Property Owner	2021 Assessed	2021 Taxable	2022 Assessed	2022 Taxable
61080	15-102-300-0018-00	12/30/2023	FRANKS DONALD JR	43,900	40,864	48,400	42,212
61080	15-280-000-0039-00	12/30/2024	FAGAN SARAH A	57,500	57,500	62,800	59,397
61080	15-740-000-0019-00	12/31/2025	MATTHEWS SCOTT/JENIFFER	22,500	22,500	25,500	23,242
3 PARCELS			FRUITPORT TOWNSHIP SUBTOTAL	123,900	120,864	136,700	124,851
61220	05-022-100-0004-00	10/4/2021	FOOKS ROBYN	41,000	32,514	(EXPIRED)	(EXPIRED)
1 PARCEL			HOLTON TOWNSHIP SUBTOTAL	41,000	32,514	-	-
61220	09-001-200-0079-00	12/31/2021	LONIECKI THOEDORE & KIMBERLEY	14,700	14,700	(EXPIRED)	(EXPIRED)
61220	09-016-200-0002-00	12/30/2023	BREEN DANIEL W	48,000	48,000	53,200	49,584
61220	09-002-300-0012-60	12/30/2024	MUELLER KURT/SHELLY	28,400	28,087	28,400	28,400
61220	09-413-000-0005-00	12/31/2025	CLARKE MIRANDA	89,200	89,200	98,300	92,143
61220	09-641-000-0054-00	12/30/2026	HUBBELL JERREMIAS & ROBINSON SANDRA	(Ad Valorem)	(Ad Valorem)	75,300	75,300
5 PARCELS			LAKETON TOWNSHIP SUBTOTAL	180,300	179,987	255,200	245,427
61180	02-016-200-0001-00	12/31/2021	ANDERSON TRACEY L/JAMES G	123,600	123,600	(EXPIRED)	(EXPIRED)
61180	02-016-200-0002-00	12/31/2021	ANDERSON TRACEY L/JAMES G	7,100	7,100	(EXPIRED)	(EXPIRED)
61180	02-016-200-0003-00	12/31/2021	ANDERSON TRACEY L/JAMES G	42,200	34,999	(EXPIRED)	(EXPIRED)
3 PARCELS			MONTAGUE TOWNSHIP SUBTOTAL	172,900	165,699	-	-
61220	10-007-100-0017-00	12/30/2021	HOUGH SHANE	14,500	14,283	(EXPIRED)	(EXPIRED)
61190	10-025-300-0035-00	12/30/2021	BUCHNER CHARLES JR	42,000	26,249	(EXPIRED)	(EXPIRED)
61190	10-400-000-0052-10	12/30/2021	PATTERSON DANIEL R	77,100	73,008	(EXPIRED)	(EXPIRED)
61190	10-670-000-0002-00	12/30/2021	LASZAR MICHAEL	1,500	1,500	(EXPIRED)	(EXPIRED)
61220	10-720-001-0007-00	12/30/2021	GEE JAMIE A	1,500	1,033	(EXPIRED)	(EXPIRED)
61220	10-720-002-0008-00	12/30/2021	GRIGGS LORETTA HUGHES	1,300	826	(EXPIRED)	(EXPIRED)
61190	10-764-001-0028-00	12/30/2021	BRIGHT FELICIA	40,600	30,047	(EXPIRED)	(EXPIRED)
61190	10-672-006-0018-00	12/30/2021	WITHAM MICHAEL/LINDA	4,500	1,859	(EXPIRED)	(EXPIRED)
61190	10-284-000-0027-10	12/30/2022	MURPHY MICHAEL JR/KELLY	5,300	3,615	7,000	3,734
61190	10-670-000-0001-00	12/30/2022	LASZAR MICHAEL	1,500	1,500	2,000	1,549
61220	10-007-100-0039-00	12/30/2023	BLASKI PROPERTIES LLC	33,800	33,766	36,200	34,880
61190	10-022-400-0009-00	12/30/2023	REEK BRENT	30,400	26,140	36,600	27,002
61190	10-034-200-0028-00	12/30/2023	AMAZON PROPERTIES LLC	34,000	29,551	40,700	30,526
61190	10-490-000-0012-00	12/30/2023	RIFE DAWN	4,900	2,272	5,700	2,346
61220	10-720-001-0010-00	12/30/2023	MILLER JANTE	27,200	24,281	31,000	25,082
61190	10-774-000-0006-00	12/30/2023	STERENBERG LANE	42,900	38,366	49,200	40,932
61190	10-672-002-0029-00	12/30/2024	FLORES MARIO	32,400	30,622	43,300	31,632
61190	10-764-002-0029-00	12/30/2024	MOUREAU JAMES L	5,000	5,000	6,000	5,165
61220	10-005-100-0024-00	12/30/2025	GREEBY KELLY E/MICHAEL T	1,300	1,300	1,700	1,700

<u>School District</u>	<u>Parcel Number</u>	<u>Expiration</u>	<u>Property Owner</u>	<u>2021 Assessed</u>	<u>2021 Taxable</u>	<u>2022 Assessed</u>	<u>2022 Taxable</u>
61190	10-404-000-0317-00	12/30/2025	CADENA DAVID W	4,500	4,500	82,400	82,400
61190	10-600-000-0049-00	12/30/2025	PEARO LONNIE G & ANNA K	4,500	4,500	5,300	4,648
61190	10-860-000-0006-00	12/30/2025	BROWN BERNARD JR	4,500	4,500	5,300	4,648
61190	10-400-000-0094-20	12/30/2025	SANTOS JOSE WELLINGTON DA CRUZ	(Ad Valorem)	(Ad Valorem)	32,100	32,100
61190	10-490-000-0009-00	12/30/2025	JEFFREY T REAM CONSTRUCTION LLC	(Ad Valorem)	(Ad Valorem)	5,300	5,300
24	PARCELS		MUSKEGON TOWNSHIP SUBTOTAL	415,200	358,718	389,800	333,644
61210	43-725-016-0001-00	12/30/2021	RALIEGH MELVIN J/SHAUN M	41,600	36,304	(EXPIRED)	(EXPIRED)
1	PARCEL		RAVENNA TOWNSHIP SUBTOTAL	41,600	36,304	-	-
61180	21-135-000-0020-00	12/30/2021	PETRIE KAITLYN M/VISGER ANTHONY	55,600	40,945	(EXPIRED)	(EXPIRED)
61180	21-161-026-0012-00	12/30/2021	STAPLEY JOHN/DIANA	63,700	63,700	(EXPIRED)	(EXPIRED)
2	PARCELS		CITY OF MONTAGUE SUBTOTAL	119,300	104,645	-	-
61010	24-121-300-0177-00	12/30/2021	CLARK LORI	33,800	33,800	(EXPIRED)	(EXPIRED)
61010	24-185-110-0015-00	12/30/2021	LLOYD TERRY	18,000	16,526	(EXPIRED)	(EXPIRED)
61010	24-185-110-0022-00	12/30/2021	HILL RAYMOND	17,900	16,526	(EXPIRED)	(EXPIRED)
61010	24-185-118-0010-00	12/30/2021	STURM JANICE	17,600	16,418	(EXPIRED)	(EXPIRED)
61010	24-187-006-0008-00	12/30/2021	RUPE WILLIE JAY	23,100	17,174	(EXPIRED)	(EXPIRED)
61010	24-205-001-0003-91	12/30/2021	BURTON ENGINEERED LLC	33,700	32,376	(EXPIRED)	(EXPIRED)
61010	24-205-011-0012-00	12/30/2021	LEBRON LORI	58,700	58,700	(EXPIRED)	(EXPIRED)
61010	24-205-014-0011-10	12/30/2021	UNLIKELY 3 LLC	1,400	1,400	(EXPIRED)	(EXPIRED)
61010	24-205-050-0002-00	12/30/2021	PENDELL BETH	1,600	1,600	(EXPIRED)	(EXPIRED)
61010	24-205-063-0005-00	12/30/2021	M-C PROPERTY DEVELOPMENT LLC	18,600	16,928	(EXPIRED)	(EXPIRED)
61010	24-205-068-0009-10	12/30/2021	LAWRENCE KAREN ESTATE	25,200	23,661	(EXPIRED)	(EXPIRED)
61010	24-205-082-0009-00	12/30/2021	TRUJILLO JOSE GOMEZ	19,300	18,081	(EXPIRED)	(EXPIRED)
61010	24-205-102-0003-00	12/30/2021	TAYLOR CLINT M/ BECKER ASHLEY LYN	12,500	11,109	(EXPIRED)	(EXPIRED)
61010	24-205-124-0001-00	12/30/2021	ADISU KINFU	9,800	9,430	(EXPIRED)	(EXPIRED)
61010	24-205-200-0007-00	12/30/2021	D WILKINSON INSURANCE AGENCY INC	1,400	1,400	(EXPIRED)	(EXPIRED)
61010	24-205-210-0005-00	12/30/2021	GUERRA ARMANDO	1,600	1,600	(EXPIRED)	(EXPIRED)
61010	24-205-237-0011-00	12/30/2021	WORKPLACE CHANGE LLC	1,300	1,300	(EXPIRED)	(EXPIRED)
61010	24-205-237-0012-00	12/30/2021	WORKPLACE CHANGE LLC	1,500	1,500	(EXPIRED)	(EXPIRED)
61010	24-205-255-0010-00	12/30/2021	LONGMIRE SCOTT T	15,400	12,370	(EXPIRED)	(EXPIRED)
61010	24-205-281-0007-00	12/30/2021	TRUST NO.4516 INC	1,300	1,300	(EXPIRED)	(EXPIRED)
61010	24-205-284-0007-00	12/30/2021	LIVING WORD CHURCH	1,500	1,500	(EXPIRED)	(EXPIRED)
61010	24-205-284-0009-00	12/30/2021	LIVING WORD CHURCH	600	600	(EXPIRED)	(EXPIRED)
61010	24-205-383-0007-10	12/30/2021	IMAGE PROPERTIES & INVESTMENTS LLC	39,500	34,891	(EXPIRED)	(EXPIRED)
61010	24-205-386-0006-00	12/30/2021	COMMUNITY ENCOMPASS	21,400	14,812	(EXPIRED)	(EXPIRED)
61010	24-205-386-0007-00	12/30/2021	COMMUNITY ENCOMPASS	2,400	2,400	(EXPIRED)	(EXPIRED)
61010	24-205-387-0001-10	12/30/2021	GRANT ERICA	25,200	18,185	(EXPIRED)	(EXPIRED)

<u>School District</u>	<u>Parcel Number</u>	<u>Expiration</u>	<u>Property Owner</u>	<u>2021 Assessed</u>	<u>2021 Taxable</u>	<u>2022 Assessed</u>	<u>2022 Taxable</u>
61010	24-205-427-0017-00	12/30/2021	SEAWAY PROPERTIES LLC	19,300	13,331	(EXPIRED)	(EXPIRED)
61010	24-205-627-0006-10	12/30/2021	D WILKINSON INSURANCE AGENCY INC	3,500	3,500	(EXPIRED)	(EXPIRED)
61010	24-205-646-0011-00	12/30/2021	EPPLETT BRADLEE J	52,200	43,379	(EXPIRED)	(EXPIRED)
61010	24-255-006-0024-00	12/30/2021	ACRE TABETHA	5,200	5,062	(EXPIRED)	(EXPIRED)
61010	24-595-000-0009-00	12/30/2021	MEDEL JACQUELINE	1,900	1,900	(EXPIRED)	(EXPIRED)
61010	24-640-000-0008-00	12/30/2021	BARCROFT JOHN	1,000	1,000	(EXPIRED)	(EXPIRED)
61010	24-640-000-0009-00	12/30/2021	BARCROFT JOHN	17,800	17,667	(EXPIRED)	(EXPIRED)
61190	24-133-200-0017-00	12/30/2022	BRI HOLDINGS LLC	43,800	42,157	45,800	43,548
61010	24-185-101-0010-00	12/30/2022	MOFFETT DEONTAY R	15,400	14,071	18,100	14,535
61010	24-185-109-0020-00	12/30/2022	MYERS ANNETTE M	2,900	2,900	2,900	2,900
61010	24-190-004-0013-00	12/30/2022	ROWELL DEVORA	21,900	16,716	23,600	17,267
61010	24-205-083-0005-00	12/30/2022	JAARSMA MARC	13,800	12,782	16,600	16,600
61010	24-205-149-0007-00	12/30/2022	MCCLELLAN NICOLE A	29,100	29,100	29,600	29,600
61010	24-205-230-0006-00	12/30/2022	FIGUEROA JOSE/OSCAR	22,200	17,255	24,400	17,824
61010	24-205-241-0006-10	12/30/2022	COMMUNITY ENCOMPASS	18,600	13,948	20,700	14,408
61010	24-205-262-0005-10	12/30/2022	JONES RONDRIKUAS D	12,900	12,675	14,700	13,093
61010	24-205-275-0009-10	12/30/2022	D WILKINSON INSURANCE AGENCY INC	4,900	4,900	6,400	6,400
61010	24-205-278-0011-00	12/30/2022	KRAMER JACOB C/BRANDI A	17,300	13,122	19,100	13,555
61010	24-205-297-0009-00	12/30/2022	TERRONES JASIEL MORALES	1,300	1,300	1,300	1,300
61010	24-205-339-0005-00	12/30/2022	SHERROD INVESTMENTS 1969 LLC	2,000	2,000	2,000	2,000
61010	24-255-001-0007-00	12/30/2022	LLOYD TERRY	17,600	16,292	20,900	16,829
61010	24-286-000-0004-00	12/30/2022	NOORDHOEK KIMBERLY K	36,200	30,420	38,900	31,423
61010	24-505-002-0012-00	12/30/2022	TOMCZAK JAMES JR	12,500	12,500	12,500	12,500
61010	24-525-000-0057-00	12/30/2022	DA CRUZ SANTOS JOSE WELLINGTON	65,600	48,195	78,800	49,785
61010	24-611-000-0395-00	12/30/2022	ANDERSON ZACHARY	40,200	30,154	42,900	31,149
61010	24-771-000-0034-00	12/30/2022	WILLIAMS SHEQUUNNIA L	38,200	38,200	43,900	39,460
61010	24-798-000-0011-00	12/30/2022	HILL DUSTIN	2,300	2,300	2,300	2,300
61010	24-036-400-0019-00	12/30/2023	SHERMAN SELF STORAGE LLC	505,900	493,311	596,000	509,590
61010	24-121-300-0097-00	12/30/2023	STAFFNEY SENTA	19,100	15,704	22,200	16,222
61010	24-185-113-0012-00	12/30/2023	MCALLISTER RAY E SR	2,300	2,300	2,300	2,300
61010	24-205-008-0002-10	12/30/2023	FREDERICK AMANDA	15,400	11,262	15,800	11,633
61010	24-205-051-0006-10	12/30/2023	DEBOER RONALD	1,400	722	1,400	745
61010	24-205-059-0003-00	12/30/2023	HAYNES BRANDY	1,600	1,600	1,600	1,600
61010	24-205-245-0007-00	12/30/2023	MILLER KEITH J	1,300	1,300	1,300	1,300
61010	24-205-253-0012-00	12/30/2023	DEFINED DESIGN LLP	22,700	18,657	25,100	25,100
61010	24-205-273-0002-00	12/30/2023	ACKERMAN 67 LLC	16,900	13,993	1,500	1,282
61010	24-205-294-0011-00	12/30/2023	DOWDELL WILLIE/MICHELLE	1,500	1,500	1,500	1,500
61010	24-205-370-0002-00	12/30/2023	WILLIAMS DAVID	2,400	2,400	2,400	2,400
61010	24-232-001-0003-00	12/30/2023	1801 PECK LLC	2,500	2,500	2,500	2,500
61010	24-232-002-0004-00	12/30/2023	X2X CAPITAL LLC	142,900	142,900	162,300	147,615
61010	24-232-002-0008-00	12/30/2023	X2X CAPITAL LLC	116,100	67,058	131,700	69,270
61010	24-232-003-0001-00	12/30/2023	X2X CAPITAL LLC	21,800	16,221	21,900	16,756
61010	24-675-023-0020-10	12/30/2023	X2X CAPITAL LLC	46,300	23,041	53,300	23,801

<u>School District</u>	<u>Parcel Number</u>	<u>Expiration</u>	<u>Property Owner</u>	<u>2021 Assessed</u>	<u>2021 Taxable</u>	<u>2022 Assessed</u>	<u>2022 Taxable</u>
61010	24-762-001-0018-00	12/30/2023	FAT MARBLE LLC	21,400	21,294	25,300	21,996
61010	24-773-000-0033-00	12/30/2023	D WILKINSON INSURANCE AGENCY INC	31,000	26,037	36,800	26,896
61010	24-860-000-0169-00	12/30/2023	THOMAS DESHONDRA	22,100	17,255	22,200	17,824
61010	24-121-300-0089-00	12/30/2024	KAMERAD CAROLYN	2,500	2,500	2,500	2,500
61010	24-185-106-0004-00	12/30/2024	THOMASMA KRISTY	2,300	2,300	2,300	2,300
61010	24-185-120-0004-00	12/30/2024	KNIGHT TITUS	2,300	2,300	2,300	2,300
61010	24-205-046-0012-00	12/30/2024	KOOI KHAILEN	1,600	1,600	1,600	1,600
61010	24-205-048-0001-00	12/30/2024	HOUSTON KENNETH	18,600	18,353	21,500	18,958
61010	24-205-051-0007-00	12/30/2024	JONES OMAR/JONES TIFFANY	1,600	1,600	1,600	1,600
61010	24-205-054-0012-10	12/30/2024	LOPEZ JESSENIA GARCIA	19,700	19,570	22,800	20,215
61010	24-205-055-0011-00	12/30/2024	MALBURG ERIN	2,100	2,100	2,100	2,100
61010	24-205-0067-007-10	12/30/2024	ANGELL COMMUNITY CHURCH	2,700	2,535	2,900	2,618
61010	24-205-077-0013-10	12/30/2024	WADE DEVON/SONYA	1,400	1,400	1,400	1,400
61010	24-205-153-0001-00	12/30/2024	MCENTAFFER NAOMI	1,600	1,600	1,600	1,600
61010	24-205-203-0009-10	12/30/2024	CHILDERS LAMELLE SR	16,000	15,818	18,500	16,339
61010	24-205-253-0010-10	12/30/2024	SANTIAGO PEDRO P	14,800	11,965	17,000	12,959
61010	24-205-272-0008-00	12/30/2024	DAVID GREGORY/WYNNE	1,500	1,500	1,500	1,500
61010	24-205-274-0008-00	12/30/2024	SPENCER BRYAN	1,300	1,300	1,300	1,300
61010	24-205-282-0002-00	12/30/2024	VASQUEZ GLORIA	1,500	1,500	1,500	1,500
61010	24-205-298-0023-00	12/30/2024	MAYBANKS MICHAEL C	2,000	2,000	2,000	2,000
61010	24-205-337-0007-10	12/30/2024	JACKSON CLOVER/POTTS GERALDINE	2,000	2,000	2,000	2,000
61010	24-205-347-0009-00	12/30/2024	KRUEGER KALEB J/KRUEGER JAMES H	2,400	2,400	2,400	2,400
61010	24-205-375-0001-00	12/30/2024	RASMUSSEN JARROD	2,000	2,000	2,000	2,000
61010	24-205-375-0002-00	12/30/2024	RASMUSSEN JARROD	2,400	2,400	2,400	2,400
61010	24-205-383-0009-00	12/30/2024	JENKINS CHRISTINE	89,500	79,193	98,300	81,806
61010	24-205-388-0002-00	12/30/2024	BUCCA PROPERTIES LLC	1,000	1,000	1,000	1,000
61010	24-205-397-0012-10	12/30/2024	SYBENGA DANIEL/RINSEMA SARAH	4,700	4,461	4,900	4,608
61010	24-205-407-0008-10	12/30/2024	SMITH KELCEY	31,400	27,682	34,600	28,595
61010	24-205-438-0008-00	12/30/2024	CROW DEVELOPMENT LLC	2,400	2,400	2,400	2,400
61010	24-255-005-0002-00	12/30/2024	HUIZENGA TIMOTHY C	2,300	2,300	2,300	2,300
61010	24-611-000-0370-00	12/30/2024	SILVA BLAS R	44,400	39,039	47,400	40,327
61010	24-685-006-0014-00	12/30/2024	PRICE BENNIE	1,900	1,900	1,900	1,900
61010	24-745-000-0049-00	12/30/2024	CARMEAN NICK	2,300	2,300	2,300	2,300
61010	24-763-002-0011-00	12/30/2024	GUY KHI L	25,600	25,248	30,600	26,081
61010	24-765-003-0052-00	12/30/2024	STEVENSON LEE	22,700	18,860	23,300	19,482
61010	24-036-400-0016-00	12/30/2025	TKCE HOLDINGS LLC	30,500	30,500	30,500	30,500
61010	24-036-400-0019-10	12/30/2025	SHERMAN SELF STORAGE LLC	23,300	23,300	23,300	23,300
61010	24-121-300-0003-00	12/30/2025	SISK BOBBY	57,800	57,800	42,000	38,324
61010	24-142-000-0030-00	12/30/2025	LUNSFORD ELIZABETH A	39,300	39,300	46,100	40,596
61010	24-185-101-0009-00	12/30/2025	MERRILL CHRISTOPHER	15,400	15,400	18,200	15,908
61010	24-205-008-0003-00	12/30/2025	FREDERICK AMANDA/FREDERICK JAMAR	(Ad Valorem)	(Ad Valorem)	1,400	1,400
61010	24-205-057-0005-00	12/30/2025	DEROSA SARAH M	(Ad Valorem)	(Ad Valorem)	28,100	28,100
61010	24-205-201-0005-00	12/30/2025	SISK BOBBY D	(Ad Valorem)	(Ad Valorem)	26,800	23,862
61010	24-205-268-0010-00	12/30/2025	DROUGHN RAMON	(Ad Valorem)	(Ad Valorem)	1,300	1,300

<u>School District</u>	<u>Parcel Number</u>	<u>Expiration</u>	<u>Property Owner</u>	<u>2021 Assessed</u>	<u>2021 Taxable</u>	<u>2022 Assessed</u>	<u>2022 Taxable</u>
61010	24-205-279-0006-10	12/30/2025	YELLOW MITTEN PROPERTIES LLC	(Ad Valorem)	(Ad Valorem)	1,300	1,300
61010	24-205-371-0004-10	12/30/2025	ALEXANDER THOMAS/JOYCE	(Ad Valorem)	(Ad Valorem)	2,000	2,000
61010	24-205-390-0005-00	12/30/2025	DUFON NATHAN	(Ad Valorem)	(Ad Valorem)	2,000	2,000
61010	24-205-390-0007-00	12/30/2025	DUFON NATHAN	(Ad Valorem)	(Ad Valorem)	2,000	2,000
61010	24-205-408-0007-00	12/30/2025	SHERROD INVESTMENTS LLC	(Ad Valorem)	(Ad Valorem)	2,400	2,400
61010	24-205-419-0007-00	12/30/2025	SHERROD INVESTMENTS LLC	(Ad Valorem)	(Ad Valorem)	2,000	2,000
61010	24-205-430-0011-00	12/30/2025	CRUS JOSE/RAMIREZ MIRELLA	(Ad Valorem)	(Ad Valorem)	2,000	2,000
61010	24-640-000-0001-00	12/30/2025	SANTOS JOSE WELLINGTON DA CRUZ	(Ad Valorem)	(Ad Valorem)	10,000	10,000
61010	24-121-300-0066-00	12/30/2026	BROWN DEXTER/TERESA	(Ad Valorem)	(Ad Valorem)	1,700	1,700
61010	24-121-300-0118-00	12/30/2026	GARZA JAMIE	(Ad Valorem)	(Ad Valorem)	1,700	1,700
61010	24-205013-0011-00	12/30/2026	THOMPSON LINDA	(Ad Valorem)	(Ad Valorem)	1,600	1,600
61010	24-205-037-0001-06	12/30/2026	RUTCOSKEY SARA M	(Ad Valorem)	(Ad Valorem)	1,400	1,400
61010	24-205-045-0008-00	12/30/2026	STEVENSON LAURA	(Ad Valorem)	(Ad Valorem)	1,400	1,400
61010	24-205-063-0006-00	12/30/2026	GARZA MARCOS/ASPINALL CORTNEY	(Ad Valorem)	(Ad Valorem)	19,200	19,200
61010	24-205-211-0007-00	12/30/2026	TAVONNI CAPITAL LLC	(Ad Valorem)	(Ad Valorem)	1,600	1,600
61010	24-205-211-0008-00	12/30/2026	TAVONNI CAPITAL LLC	(Ad Valorem)	(Ad Valorem)	1,600	1,600
61010	24-205-215-0001-00	12/30/2026	GRACE COMMUNITY LLC	(Ad Valorem)	(Ad Valorem)	1,600	1,600
61010	24-205-216-0017-00	12/30/2026	THE FORREST GROUP OF WEST MICHIGAN	(Ad Valorem)	(Ad Valorem)	76,600	76,600
61010	24-205-239-0010-10	12/30/2026	CITY OF MUSKEGON	(Ad Valorem)	(Ad Valorem)	(Exempt)	(Exempt)
61010	24-205-406-0007-00	12/30/2026	GAZAREK JARED/JENNIFER	(Ad Valorem)	(Ad Valorem)	2,400	2,400
61010	24-205-419-0007-10	12/30/2026	SHERROD INVESTMENTS 1969 LLC	(Ad Valorem)	(Ad Valorem)	2,000	2,000
61010	24-205-426-0005-00	12/30/2026	MORAN DANIEL/MORAN PATRICIA	(Ad Valorem)	(Ad Valorem)	2,400	2,400
61010	24-205-447-0001-10	12/30/2026	GREEN ANDREA	(Ad Valorem)	(Ad Valorem)	60,800	60,800
61010	24-205-486-0001-10	12/30/2026	CURTIS KENDRA	(Ad Valorem)	(Ad Valorem)	2,500	2,500
61010	24-205-486-0018-10	12/30/2026	TAVONNI CAPITAL LLC	(Ad Valorem)	(Ad Valorem)	500	500
61010	24-205-486-0019-00	12/30/2026	TAVONNI CAPITAL LLC	(Ad Valorem)	(Ad Valorem)	2,500	2,500
61010	24-381-011-0019-00	12/30/2026	KLAIRTER CHASE	(Ad Valorem)	(Ad Valorem)	81,200	81,200
61010	24-611-000-0259-00	12/30/2026	MOSLEY CHASTITY/JONES JASMINE	(Ad Valorem)	(Ad Valorem)	2,700	2,700
61010	24-665-000-0327-00	12/30/2026	HINES BRENNAN	(Ad Valorem)	(Ad Valorem)	3,600	3,600
61010	24-675-024-0023-00	12/30/2026	JEFFRIES JAMARRE	(Ad Valorem)	(Ad Valorem)	2,300	2,300
143	PARCELS		CITY OF MUSKEGON SUBTOTAL	2,415,300	2,160,892	2,467,400	2,087,484
61060	26-108-000-0016-00	12/31/2021	KAUR SURINDER	47,200	43,514	47,200	43,514
61020	26-185-052-0016-00	12/31/2021	AVERY RAMON	1,600	1,600	1,600	1,600
61020	26-185-066-0003-00	12/31/2021	DAVIS SHAMARA	7,300	7,232	7,300	7,232
61020	26-185-066-0019-00	12/31/2021	ROBERTSON CHRISTINE	2,000	2,000	(EXPIRED)	(EXPIRED)
61020	26-185-070-0011-10	12/31/2021	BRIGGS JARVIS	12,100	12,100	(EXPIRED)	(EXPIRED)
61020	26-185-071-0004-00	12/31/2021	MAY COREY	16,700	12,052	(EXPIRED)	(EXPIRED)
61020	26-185-071-0008-00	12/31/2021	PRIEST PAUL/DEBORAH	17,600	17,600	(EXPIRED)	(EXPIRED)
61020	26-185-071-0021-00	12/31/2021	JOHNSON ZACHARY P	2,000	2,000	(EXPIRED)	(EXPIRED)
61020	26-185-089-0012-00	12/31/2021	SAMPSON JOSHUA	10,500	10,500	(EXPIRED)	(EXPIRED)
61020	26-185-101-0001-00	12/31/2021	THOMAS LOUIS JR	2,000	2,000	(EXPIRED)	(EXPIRED)



<u>School District</u>	<u>Parcel Number</u>	<u>Expiration</u>	<u>Property Owner</u>	<u>2021 Assessed</u>	<u>2021 Taxable</u>	<u>2022 Assessed</u>	<u>2022 Taxable</u>
61020	26-185-101-0002-00	12/31/2021	GUNNESON ANDREW MICHAEL	9,700	9,700	(EXPIRED)	(EXPIRED)
61020	26-185-112-0020-00	12/31/2021	JOHNSON DEMARIO	11,800	10,692	(EXPIRED)	(EXPIRED)
61020	26-185-119-0009-00	12/31/2021	KITCHEN LATOYA	18,100	17,714	(EXPIRED)	(EXPIRED)
61020	26-185-120-0012-00	12/13/2021	GODOY SANTIAGO/CRUZ MARISOL	12,300	12,168	(EXPIRED)	(EXPIRED)
61020	26-185-121-0003-00	12/31/2021	DUNBAR MELVIN/OLLIE	2,000	2,000	(EXPIRED)	(EXPIRED)
61020	26-185-125-0017-00	12/31/2021	DESHPANDE RAVIRAJ	11,400	11,400	(EXPIRED)	(EXPIRED)
61020	26-185-144-0016-00	12/31/2021	RAMOS LEFORRETA /VICTOR L	2,000	2,000	(EXPIRED)	(EXPIRED)
61020	26-185-147-0020-00	12/31/2021	EALOM EDDIE	18,600	17,607	(EXPIRED)	(EXPIRED)
61020	26-185-152-0016-00	12/31/2021	KITCHEN ZORA/TATANISHA	1,400	1,400	(EXPIRED)	(EXPIRED)
61020	26-185-152-0017-00	12/31/2021	KITCHEN ZORA/TATANISHA	3,300	3,300	(EXPIRED)	(EXPIRED)
61020	26-185-157-0010-00	12/30/2021	THOMAS DERICK	2,000	2,000	(EXPIRED)	(EXPIRED)
61020	26-185-177-0010-00	12/31/2021	SCOTT VERSHAWNDA	12,900	11,320	(EXPIRED)	(EXPIRED)
61020	26-185-214-0003-10	12/31/2021	NORMAN LAWRENCE	17,500	17,500	(EXPIRED)	(EXPIRED)
61020	26-185-217-0015-00	12/31/2021	GAGER JESSE	1,800	1,549	(EXPIRED)	(EXPIRED)
61020	26-185-230-0016-00	12/31/2021	MCELWRATH SHARNEKIA	1,800	1,800	(EXPIRED)	(EXPIRED)
61020	26-200-003-0003-00	12/31/2021	FORREST LENNOX	23,300	23,290	(EXPIRED)	(EXPIRED)
61020	26-210-001-0014-00	12/31/2021	ROBERSON SHAWNDERICK	12,800	12,800	(EXPIRED)	(EXPIRED)
61020	26-280-011-0003-00	12/31/2021	BLAKELY ROBERT	2,000	2,000	(EXPIRED)	(EXPIRED)
61020	26-400-006-0002-00	12/31/2021	LALONE MICHAEL	1,400	1,163	(EXPIRED)	(EXPIRED)
61020	26-400-011-0013-00	12/31/2021	ROBERSON SHAWNDERICK	3,200	3,200	(EXPIRED)	(EXPIRED)
61020	26-400-011-0015-00	12/31/2021	BREWER JAVON	2,800	2,800	(EXPIRED)	(EXPIRED)
61020	26-400-016-0008-00	12/30/2021	JONAS TROY A	12,200	8,099	(EXPIRED)	(EXPIRED)
61020	26-635-248-0003-00	12/31/2021	TRUST NO. 4516	14,700	10,050	(EXPIRED)	(EXPIRED)
61020	26-635-261-0001-00	12/30/2021	SANTOS WELLINGTON JOSE	16,800	14,258	(EXPIRED)	(EXPIRED)
61020	26-635-264-0003-00	3/3/2021	HOWARD BRENDA	13,100	12,066	(EXPIRED)	(EXPIRED)
61020	26-635-272-0034-10	12/30/2021	BROWN SHUNITA	13,600	9,396	(EXPIRED)	(EXPIRED)
61020	26-635-275-0009-00	12/31/2021	NORFLEET YONG MI	1,400	1,033	(EXPIRED)	(EXPIRED)
61020	26-636-235-0017-00	2/12/2021	MCCLOUD TESA/ANDERSON RAMON	2,300	2,300	(EXPIRED)	(EXPIRED)
61020	26-636-244-0008-00	12/31/2021	PAYNE VINCENT SR	14,900	11,848	(EXPIRED)	(EXPIRED)
61020	26-636-245-0004-00	12/31/2021	BREWER JAVON	19,600	16,021	(EXPIRED)	(EXPIRED)
61020	26-650-003-0039-00	12/31/2021	WALKER SAMUEL	7,100	6,770	(EXPIRED)	(EXPIRED)
61020	26-770-009-0003-00	12/31/2021	MATHEWS ORLANDA	2,200	2,200	(EXPIRED)	(EXPIRED)
61020	26-770-012-0005-00	12/31/2021	MARKOWSKI JESSIE	15,100	10,476	(EXPIRED)	(EXPIRED)
61020	26-770-012-0016-00	12/30/2021	HANNAH SHERRI	12,000	4,860	(EXPIRED)	(EXPIRED)
61020	26-770-012-0036-00	12/31/2021	MOREHEAD KELLY	15,200	6,481	(EXPIRED)	(EXPIRED)
61020	26-770-024-0029-00	12/31/2021	NASH-HOLDEN VIVIAN	1,800	1,800	(EXPIRED)	(EXPIRED)
61020	26-770-036-0016-00	12/31/2021	MARTIN ANTONIO	15,100	11,233	(EXPIRED)	(EXPIRED)
61020	26-770-042-0009-00	12/31/2021	VF VENTURES, LLC	1,800	1,800	(EXPIRED)	(EXPIRED)
61020	26-820-009-0007-30	12/31/2021	MELTON CAPRICE	3,600	3,600	(EXPIRED)	(EXPIRED)
61020	26-835-000-0013-00	12/31/2021	BREWER JAVON	1,400	1,400	(EXPIRED)	(EXPIRED)
61020	26-835-000-0014-00	12/31/2021	BREWER JAVON	1,400	1,400	(EXPIRED)	(EXPIRED)
61020	26-835-000-0043-00	12/31/2021	BREWER JAVON	14,600	11,965	(EXPIRED)	(EXPIRED)
61020	26-835-000-0044-00	12/31/2021	BREWER JAVON	1,400	1,400	(EXPIRED)	(EXPIRED)
61020	26-870-000-0005-00	12/31/2021	DAY EFREIDA L	22,300	17,667	(EXPIRED)	(EXPIRED)

<u>School District</u>	<u>Parcel Number</u>	<u>Expiration</u>	<u>Property Owner</u>	<u>2021 Assessed</u>	<u>2021 Taxable</u>	<u>2022 Assessed</u>	<u>2022 Taxable</u>
61020	26-870-000-0022-00	12/30/2021	HAYES DARTANYA	3,500	3,143	(EXPIRED)	(EXPIRED)
61020	26-105-200-0015-00	12/31/2022	CITY OF MUSKEGON HEIGHTS	35,400	33,962	(EXEMPT)	(EXEMPT)
61020	26-185-052-0022-00	12/31/2022	AVERY RAMON L	13,100	11,426	14,100	11,803
61020	26-185-058-0010-00	12/31/2022	BYNES ALVIN	11,900	11,426	13,600	11,803
61020	26-185-062-0001-00	12/31/2022	BRADFORD ANNA/DAY MAURICE	12,900	12,811	14,700	13,233
61020	26-185-063-0016-00	12/31/2022	SMITH VONDA	2,000	2,000	2,000	2,000
61020	26-185-064-0008-00	12/31/2022	HENDERSON DIONDRA	12,000	12,000	13,800	12,396
61020	26-185-074-0006-00	12/31/2022	SMITH WESLEY/TRUDEAU KAREN	14,300	12,166	15,400	12,567
61020	26-185-092-0023-10	12/31/2022	RICE JOSEPH/GILL ERICA/LISA RICE	2,200	2,200	2,200	2,200
61020	26-185-096-0017-00	12/31/2022	JOHNSON WILLIE	2,000	2,000	2,000	2,000
61020	26-185-099-0016-00	12/31/2022	NASH ARYN	15,900	15,900	18,300	16,424
61020	26-185-101-0008-00	12/31/2022	HILL DEASHA	23,600	22,748	26,800	23,498
61020	26-185-102-0010-00	12/31/2022	HOPE HOMES LLC	16,800	16,800	19,400	17,354
61020	26-185-102-0015-00	12/31/2022	SANDIFER BRANDON	7,200	7,199	8,200	7,436
61020	26-185-103-0022-00	12/31/2022	BRADFORD ANNA/DAY MAURICE	10,700	10,641	12,300	10,992
61020	26-185-114-0019-00	12/31/2022	COOK FLOYD JR	8,200	8,112	9,300	8,379
61020	26-185-116-0022-00	12/31/2022	NASH ARYN	8,800	8,781	10,000	9,070
61020	26-185-125-0015-00	12/31/2022	WALKER J'LISA/ GREEN TAMIRA	15,800	14,071	16,900	14,535
61020	26-185-141-0007-00	12/31/2022	MATHEWS THOMAS DEMARI	16,000	16,000	17,200	16,528
61020	26-185-142-0014-00	12/31/2022	WING GREGORY/KAREN	4,000	4,000	4,000	4,000
61020	26-185-145-0012-00	12/31/2022	ELE LOUISE HOLDINGS LLC	4,000	4,000	4,000	4,000
61020	26-185-148-0011-00	12/31/2022	BANKS ELAN	12,100	12,066	13,500	13,500
61020	26-185-151-0008-00	12/31/2022	JACKSON MERYELENE	2,000	2,000	2,000	2,000
61020	26-185-159-0017-00	12/31/2022	BATTLE CARL	7,500	7,500	15,000	7,747
61020	26-185-214-0003-20	12/31/2022	MOORE LENA M	18,200	18,200	17,100	17,100
61020	26-185-214-0014-00	12/31/2022	MOORE LENA M	97,000	97,000	92,900	92,900
61020	26-185-214-0018-00	12/31/2022	MOORE LENA M	9,400	9,400	9,400	9,400
61020	26-185-215-0001-10	12/31/2022	WEST FRANK D	2,500	2,500	2,500	2,500
61020	26-185-215-0003-00	12/31/2022	MOORE LENA M	13,200	13,200	13,600	13,600
61020	26-185-219-0008-00	12/31/2022	DEAN CORY	13,600	12,573	15,300	12,987
61020	26-310-000-0039-00	12/31/2022	WILLIAMS BERTHA	17,900	17,900	18,600	18,490
61020	26-415-068-0023-00	12/31/2022	COOK PASSION	4,300	4,300	4,700	4,441
61020	26-540-002-0001-00	12/31/2022	HYETT MAURICE C	1,600	1,600	1,600	1,600
61020	26-540-006-0006-00	12/31/2022	WILLIAMS GREGORY	11,600	9,627	13,300	9,944
61020	26-595-034-0011-00	12/31/2022	CARROLL RURAL/RATCLIFF RHENEE	13,200	12,589	15,100	13,004
61020	26-635-248-0010-00	12/31/2022	WALKER MARK	10,100	6,665	11,400	6,884
61020	26-635-256-0007-00	12/31/2022	CITY OF MUSKEGON HEIGHTS	8,800	6,665	(EXEMPT)	(EXEMPT)
61020	26-635-256-0010-00	12/31/2022	HAYNES RAY M	1,400	1,400	1,400	1,400
61020	26-635-259-0004-00	12/31/2022	NASH ARYN	16,100	9,627	18,200	9,944
61020	26-635-267-0010-00	12/31/2022	FINLEY KENDA	11,800	9,204	12,900	9,507
61020	26-635-270-0001-00	12/31/2022	CHILDERS MARQUIS	6,000	4,442	6,500	4,588
61020	26-635-273-0001-00	12/31/2022	BRADFORD MARCUS	11,400	10,444	12,800	12,800
61020	26-635-275-0014-00	12/31/2022	JOHNSON KEVIN	4,200	3,099	4,200	3,201
61020	26-636-236-0009-00	12/31/2022	ANDERSON ROJA	3,500	3,500	3,500	3,500

<u>School District</u>	<u>Parcel Number</u>	<u>Expiration</u>	<u>Property Owner</u>	<u>2021 Assessed</u>	<u>2021 Taxable</u>	<u>2022 Assessed</u>	<u>2022 Taxable</u>
61020	26-650-001-0021-00	12/31/2022	BEACON LIGHT COMMUNITY CHURCH	3,000	3,000	3,000	3,000
61020	26-650-003-0025-10	12/31/2022	HATHORN JOE	10,200	10,125	11,500	10,459
61020	26-650-004-0027-00	12/31/2022	DURGA-SUMMERS DAKOTA	2,000	2,000	2,000	2,000
61020	26-650-015-0031-00	12/13/2022	VB HOMES AND INVESTMENTS LLC	23,100	20,044	25,300	25,300
61020	26-755-002-0006-00	12/31/2022	VANDENBOSCH ALEC ESTATE	23,100	20,044	25,300	25,300
61020	26-770-003-0032-00	12/31/2022	HOGGATT CRAIG	15,000	12,060	16,600	12,457
61020	26-770-007-0008-00	12/31/2022	AL-UQDAH AZZEEAUDDIN/GLORIA	24,700	18,795	27,200	19,415
61020	26-770-010-0023-00	12/31/2022	KITCHEN ROGER LEE	21,300	16,822	23,700	17,377
61020	26-770-017-0037-00	12/31/2022	WATKINS MICHAEL	13,900	10,156	15,400	10,491
61020	26-770-018-0037-00	12/31/2022	D WILKINSON INSURANCE AGENCY INC	2,600	2,600	2,600	2,600
61020	26-770-020-0019-00	12/31/2022	BURKS MIA	16,600	13,436	18,400	13,879
61020	26-770-022-0006-00	12/31/2022	PRIMMER CHAD/DONNA	2,600	2,600	2,600	2,600
61020	26-790-007-0020-00	12/31/2022	MUSKEGON FAMILY CARE	(EXEMPT)	(EXEMPT)	(EXEMPT)	(EXEMPT)
61020	26-835-000-0151-00	12/31/2022	HOFMANN JAMES A	7,800	5,819	8,500	6,011
61020	26-835-000-0219-00	12/31/2022	BAKER JEFFERY	30,000	24,336	33,300	25,139
61020	26-185-041-0015-00	12/31/2023	SALIS DONALD R	2,000	2,000	2,000	2,000
61020	26-185-041-0020-00	12/31/2023	SALIS DONALD R	2,000	2,000	2,000	2,000
61020	26-185-059-0004-00	12/31/2023	PAIGE WAYNE	2,000	2,000	2,000	2,000
61020	26-185-062-0007-00	12/31/2023	BATTLE CARL	15,400	15,400	17,800	15,908
61020	26-185-063-0017-00	12/31/2023	SMITH VONDA J	2,000	2,000	2,000	2,000
61020	26-185-071-0024-00	12/31/2023	OAKES DE'ERA	17,800	17,800	19,100	18,387
61020	26-185-094-0022-00	12/31/2023	DIAZ ADELSON	26,000	26,000	27,900	27,900
61020	26-185-098-0006-00	12/31/2023	BREMMER HEATHCLIFFE ANDREW	2,000	2,000	2,000	2,000
61020	26-185-101-0017-00	12/31/2023	WILLIAMS ERIC	10,000	9,918	11,300	10,245
61020	26-185-112-0001-00	12/31/2023	KNIGHT DYRESE A	13,000	12,811	14,900	13,233
61020	26-185-118-0022-00	12/31/2023	PIERCE BRIDGET	2,000	2,000	2,000	2,000
61020	26-185-120-0010-00	12/31/2023	BRIGHT DAVID	15,200	15,108	17,200	15,606
61020	26-185-141-0006-00	12/31/2023	MCDONNELL KARESSA	14,600	14,600	15,700	15,081
61020	26-185-148-0013-00	12/31/2023	WING GREGORY/KAREN	2,000	2,000	2,000	2,000
61020	26-185-148-0013-10	12/31/2023	CARE A LOT INC	2,000	2,000	2,000	2,000
61020	26-185-148-0014-00	12/31/2023	WING GREGORY/KAREN	2,000	2,000	2,000	2,000
61020	26-185-154-0012-00	12/31/2023	THOMPSON PAUL	3,800	3,800	3,800	3,800
61020	26-185-159-0008-00	12/31/2023	BATTLE CARL	4,000	4,000	4,000	4,000
61020	26-185-166-0001-10	12/31/2023	JOHNS MARIVELL	1,800	1,800	1,800	1,800
61020	26-185-218-0001-00	12/31/2023	LAMBERS ANTHONY	1,800	1,549	1,800	1,800
61020	26-185-222-0019-00	12/31/2023	PHILLIPS WILLIE	11,000	10,140	12,300	10,474
61020	26-240-001-0011-00	12/31/2023	DAVIS ANTHONY	14,200	11,985	15,600	12,380
61020	26-280-006-0003-00	12/31/2023	REAL STEEL WELDING AND MANUFACTURIN	4,700	4,700	4,700	4,700
61020	26-280-006-0008-00	12/31/2023	REAL STEEL WELDING AND MANUFACTURIN	4,600	4,600	4,700	4,700
61020	26-400-011-0009-00	12/31/2023	MERANO MARK	1,400	1,400	1,400	1,400
61020	26-595-035-0007-00	12/31/2023	PFEIFER LYNETTE	11,400	11,262	15,100	11,633
61020	26-595-036-0018-00	12/31/2023	LARSON NICOLE	9,300	9,195	10,500	9,498
61020	26-635-249-0022-00	12/31/2023	TODD TONY/RACHELE	1,400	1,400	1,400	1,400
61020	26-635-260-0018-00	12/31/2023	CURRY ROBERT	10,000	8,989	11,200	9,285

<u>School District</u>	<u>Parcel Number</u>	<u>Expiration</u>	<u>Property Owner</u>	<u>2021 Assessed</u>	<u>2021 Taxable</u>	<u>2022 Assessed</u>	<u>2022 Taxable</u>
61020	26-635-260-0022-00	12/31/2023	HILL WILLIE JR	2,100	2,100	2,100	2,100
61020	26-635-277-0023-00	12/31/2023	MAYBANKS MICHAEL	1,400	1,033	1,400	1,067
61020	26-635-277-0024-00	12/31/2023	MAYBANKS MICHAEL	57,600	51,814	77,500	77,500
61020	26-636-237-0001-00	12/31/2023	HEERAN JOSEPH	15,600	14,601	17,600	15,082
61020	26-650-003-0036-00	12/31/2023	HUTCHERSON TAMIKA	11,500	11,458	12,900	11,836
61020	26-650-014-0008-00	12/31/2023	VEAL HOWARD	9,500	9,430	11,200	10,641
61020	26-650-015-0011-00	12/31/2023	BRADFORD DEBRA	13,800	13,790	15,600	14,245
61020	26-770-008-0003-00	12/31/2023	LWN VESTMENTS LLC	1,800	1,800	1,800	1,800
61020	26-770-012-0026-00	12/31/2023	TRUSTEE OF ROSIE LE WILLIAMS U/A/D	1,800	1,800	1,800	1,800
61020	26-770-037-0007-00	12/31/2023	PRUITT ANGELA D	16,700	13,689	18,500	14,140
61020	26-790-002-0017-00	12/31/2023	HAVENS RICHARD	2,000	2,000	2,000	2,000
61020	26-842-000-0061-00	12/31/2023	DLX HOLDING COMPANY LLC	15,100	15,100	15,100	15,100
61020	26-842-000-0061-20	12/31/2023	DLX HOLDING COMPANY LLC	15,100	15,100	15,100	15,100
61020	26-185-031-0012-50	12/31/2024	MCELRATH KITCHEN LURRAN R	2,000	2,000	2,000	2,000
61020	26-185-041-0013-00	12/31/2024	NELSON DIANE	2,000	2,000	2,000	2,000
61020	26-185-051-0003-00	12/31/2024	DOWELL LEON L	2,200	2,200	2,200	2,200
61020	26-185-052-0013-00	12/31/2024	RUTLEDGE AMBER	2,000	2,000	2,000	2,000
61020	26-185-053-0012-00	12/31/2024	BAXTER DENNIS	2,000	2,000	2,000	2,000
61020	26-185-053-0018-00	12/31/2024	YOUNG SHIRLEY	2,000	2,000	2,000	2,000
61020	26-185-059-0010-00	12/31/2024	BURKS MIA	13,200	9,734	21,300	15,955
61020	26-185-068-0015-00	12/31/2024	RESTORED HOLDINGS LLC	16,400	16,400	19,000	16,941
61020	26-185-073-0015-00	12/31/2024	COOK MARJORIE	12,600	11,356	13,600	11,730
61020	26-185-089-0015-00	12/31/2024	KELLEY JAY/TERESA	2,000	2,000	2,000	2,000
61020	26-185-091-0012-00	12/31/2024	RUTLEDGE AMBER	22,900	21,480	24,700	22,188
61020	26-185-095-0007-00	12/31/2024	NASH LOUIS/DELIA	1,300	1,300	1,300	1,300
61020	26-185-095-0010-00	12/31/2024	JOANNE M AVDULAHAJ	19,300	19,164	34,200	34,200
61020	26-185-098-0016-00	12/31/2024	BANKS DEREK	2,000	2,000	2,000	2,000
61020	26-185-112-0002-00	12/31/2024	WALLACE TRACY	9,400	9,328	10,700	9,635
61020	26-185-114-0013-00	12/31/2024	DOZIER STANISHA M	9,600	9,328	10,900	9,635
61020	26-185-115-0020-00	12/31/2024	BRADY KING HOME INVESTMENTS LLC	2,000	2,000	2,000	2,000
61020	26-185-117-0006-00	12/31/2024	SCOTT/CEDRIC H/GLENDA ROBINSON	11,500	11,500	18,800	18,800
61020	26-185-126-0004-00	12/31/2024	RIGHTHOMES LLC	2,000	2,000	2,000	2,000
61020	26-185-137-0002-00	12/31/2024	DOZIER STANISHA / DAVIS TRAYON	8,700	7,909	9,200	8,169
61020	26-185-145-0006-00	12/31/2024	HOFMANN JAMES A	2,000	2,000	2,000	2,000
61020	26-185-145-0007-00	12/31/2025	HOFFMANN JAMES	15,500	15,412	17,800	15,980
61020	26-185-145-0008-00	12/31/2024	HOFMANN JAMES A	2,000	2,000	2,000	2,000
61020	26-185-145-0017-00	12/31/2024	DAVIS CALVIN	25,400	25,400	24,200	24,200
61020	26-185-145-0018-00	12/31/2024	DAVIS CALVIN	3,800	3,800	3,800	3,800
61020	26-185-145-0019-00	12/31/2024	DAVIS CALVIN	3,800	3,800	3,800	3,800
61020	26-185-146-0012-00	12/31/2024	JOSHWAY YNONNE	2,000	2,000	2,000	2,000
61020	26-185-148-0009-00	12/31/2024	SUMMERS LATOYA/BETTY JO	18,700	18,700	21,600	19,317
61020	26-185-148-0019-00	12/31/2024	HARRIS RONALD	2,000	2,000	2,000	2,000
61020	26-185-176-0005-00	12/31/2024	HS FAMILY PROPERTIES LLC	1,200	1,200	1,200	1,200
61020	26-185-190-0015-00	12/31/2024	JOHNSON MILDRED	2,000	2,000	2,000	2,000

<u>School District</u>	<u>Parcel Number</u>	<u>Expiration</u>	<u>Property Owner</u>	<u>2021 Assessed</u>	<u>2021 Taxable</u>	<u>2022 Assessed</u>	<u>2022 Taxable</u>
61020	26-185-213-0007-00	12/31/2024	DEFINED DESIGN LLP	30,700	30,381	66,900	66,900
61020	26-185-213-0009-00	12/31/2024	CRAFT KEVIN	7,500	7,500	7,500	7,500
61020	26-185-213-0012-00	12/31/2024	CRAFT KEVIN	1,800	1,800	1,800	1,800
61020	26-185-215-0001-20	12/31/2024	ANDERSON JACKQUELINE	15,500	15,500	14,500	14,500
61020	26-185-218-0004-00	12/31/2024	GLOVER MARK	18,600	15,328	31,400	28,633
61020	26-185-226-0015-00	12/31/2024	SPANN DEREK	16,400	15,108	22,700	22,700
61020	26-230-012-0008-00	12/31/2024	MILLER CORY BRENT	14,000	14,000	14,800	14,462
61020	26-280-001-0009-00	12/31/2024	MORALES MIGUEL	2,000	2,000	2,000	2,000
61020	26-400-008-0012-00	12/31/2024	D WILKINSON INSURANCE AGENCY	1,800	1,800	1,800	1,800
61020	26-542-002-0002-00	12/31/2024	TEBO JAMES	2,000	2,000	2,000	2,000
61020	26-635-249-0020-00	12/31/2024	ROBINSON ANDREA/ SCOTT MONTE	12,900	11,863	14,500	12,254
61020	26-635-260-0012-00	12/31/2024	DURAN VICKI	13,200	12,370	14,700	14,700
61020	26-635-263-0002-00	12/31/2024	HATCHER TOLLIE III	1,300	1,300	1,300	1,300
61020	26-636-240-0002-00	12/31/2024	MATTHEWS RONIE	19,100	19,100	21,100	19,730
61020	26-650-003-0003-00	12/31/2024	HARRIS EDDREKA	17,200	17,035	19,900	17,597
61020	26-650-012-0017-00	12/31/2024	SHAHER LINDA S	3,000	3,000	3,000	3,000
61020	26-755-009-0004-00	12/31/2024	REBUILD MUSKEGON INVESTMENTS LLC	176,500	176,500	192,300	182,324
61020	26-755-010-0008-00	12/31/2024	REBUILD MUSKEGON INVESTMENTS LLC	6,400	6,400	12,700	6,611
61020	26-770-003-0024-00	12/31/2024	JAYMARK PROPERTIES LLC	1,800	1,800	1,800	1,800
61020	26-770-008-0036-00	12/31/2024	THE COFFEE BRAND LLC	13,500	11,154	14,900	14,900
61020	26-770-010-0025-00	12/31/2024	KITCHEN ROGER	1,800	1,800	1,800	1,800
61020	26-770-010-0039-00	12/31/2024	WHITE DOROTHY	15,300	15,300	23,400	20,804
61020	26-770-015-0005-00	12/31/2024	BUSH SHANON	2,600	2,600	2,600	2,600
61020	26-770-018-0028-00	12/31/2024	COOPER JACQUELINE	1,200	1,200	1,200	1,200
61020	26-770-020-0004-00	12/31/2024	JELKS JOHNSON MARIBETH	1,100	1,100	1,100	1,100
61020	26-770-020-0006-00	12/31/2024	JELKS JOHNSON MARIBETH	1,600	1,600	1,600	1,600
61020	26-770-029-0006-00	12/31/2024	JAYMARK PROPERTIES LLC	2,600	2,600	2,600	2,600
61020	26-770-032-0001-00	12/31/2024	HILL SHAUNTINA	2,600	2,600	2,600	2,600
61020	26-770-036-0025-00	12/31/2024	WARREN PRINCESS	11,700	9,633	12,900	9,950
61020	26-790-001-0003-00	12/31/2024	MCMURRAY DENNIS J	6,000	6,000	6,000	6,000
61020	26-790-001-0006-00	12/31/2024	NEW JERUSALEM MISSIONARY CHURCH	2,000	2,000	2,000	2,000
61020	26-820-008-0002-00	12/31/2024	BISSELL BRIAN/VIOLET	1,600	1,600	1,600	1,600
61020	26-835-000-0107-00	12/31/2024	MARTIN WILLIE	23,000	19,164	25,400	19,796
61020	26-870-000-0040-00	12/31/2024	PITRE RICHARD	2,300	2,300	2,300	2,300
61020	26-185-052-0009-00	12/31/2025	RUTLEDGE AMBER	17,100	17,100	18,400	17,664
61020	26-185-062-0004-00	12/31/2025	FOX BRANDON/ZORN BRIANNA	12,900	12,900	14,900	13,325
61020	26-185-065-0012-00	12/31/2025	SMITH MICHAEL	12,000	12,000	10,200	10,200
61020	26-185-066-0002-00	12/31/2025	JONES BOBBY MOODY	9,200	9,200	10,500	9,503
61020	26-185-076-0010-00	12/31/2025	SHANKS WILLIE	2,000	2,000	2,000	2,000
61020	26-185-091-0010-00	12/31/2025	SNYDER HARVEY/CRYSTAL	2,000	2,000	2,000	2,000
61020	26-185-098-0003-00	12/31/2025	TLC CHICAGO LLC	19,600	19,600	25,000	25,000
61020	26-185-098-0011-00	12/31/2025	PARKER LESLIE ANN	13,000	13,000	15,000	13,429
61020	26-185-098-0012-00	12/31/2025	PARKER LESLIE ANN	2,000	2,000	2,000	2,000
61020	26-185-103-0017-00	12/31/2025	HAIRSTON TASHA	10,200	10,200	11,600	10,536

<u>School District</u>	<u>Parcel Number</u>	<u>Expiration</u>	<u>Property Owner</u>	<u>2021 Assessed</u>	<u>2021 Taxable</u>	<u>2022 Assessed</u>	<u>2022 Taxable</u>
61020	26-185-107-0010-00	12/31/2025	PHILLIPS SADE S	11,400	11,400	13,000	11,776
61020	26-185-111-0005-00	12/31/2025	MOFFETT STEPHEN	12,200	12,200	13,900	12,602
61020	26-185-111-0016-00	12/31/2025	BARTEE SHERRI	4,000	4,000	4,000	4,000
61020	26-185-111-0018-00	12/31/2025	BARTEE SHERRI	2,000	2,000	2,000	2,000
61020	26-185-112-0007-00	12/31/2025	HUNT ALICE	4,000	4,000	4,000	4,000
61020	26-185-115-0002-00	12/31/2025	CASTRO AMANDA	10,200	10,200	17,900	10,536
61020	26-185-116-0012-00	12/31/2025	JACKSON DION SR/ANGELA	11,100	11,100	20,300	17,266
61020	26-185-142-0024-00	12/31/2025	JOHNSON BRYANT	12,600	12,600	13,500	13,015
61020	26-185-146-0005-00	12/31/2025	FOSTER KYRSTAL	4,000	4,000	4,000	4,000
61020	26-185-146-0007-00	12/31/2025	FOSTER KRYSTAL	2,000	2,000	2,000	2,000
61020	26-185-157-0006-00	12/31/2025	WILLIAMS TERRANCE/VERONICA	13,400	13,400	15,400	13,842
61020	26-185-177-0019-00	12/31/2025	SHABAZZ KAREEM	13,000	13,000	13,600	13,429
61020	26-185-190-0008-00	12/31/2025	FORD VALTRIECE	15,500	15,500	16,700	16,011
61020	26-185-192-0002-00	12/31/2025	CHILDERS MARQUIS JR	51,800	51,800	51,000	51,000
61020	26-185-216-0001-00	12/31/2025	WOLOVLEK DAMIAN/SARA	19,200	19,200	31,000	31,000
61020	26-185-216-0017-00	12/31/2025	BATES LARODE	10,000	10,000	11,200	10,330
61020	26-185-217-0017-00	12/31/2025	COLLINS DEQUON	8,000	8,000	8,800	8,800
61020	26-185-218-0003-00	12/31/2025	GLOVER MARK	1,800	1,800	1,800	1,800
61020	26-185-218-0006-00	12/31/2025	BEY NIKIA L	9,100	9,100	10,100	10,100
61020	26-185-224-0013-00	12/31/2025	WHELPLEY JOEL	10,500	10,500	11,900	10,846
61020	26-280-004-0003-00	12/31/2025	PARKS ROBERT III/MEGAN	16,000	16,000	17,200	16,528
61020	26-415-057-0018-00	12/31/2025	MCLAURIN DOMINIQUE	14,800	14,800	29,700	29,700
61020	26-540-004-0011-00	12/31/2025	JOHNSON BRYANT	13,300	13,300	15,400	13,738
61020	26-595-034-0010-00	12/31/2025	CARROLL RURAL/RHENE	2,000	2,000	2,000	2,000
61020	26-635-256-0003-00	12/31/2025	FAITH NICOLE	8,100	8,100	9,000	8,367
61020	26-635-264-0008-00	12/31/2025	CASE PATRICK	10,000	10,000	11,200	11,200
61020	26-635-270-0005-00	12/31/2025	JONES SAUNDRA/JOHNS HAROLD	1,700	1,700	1,700	1,700
61020	26-636-246-0011-00	12/31/2025	ANDERSON REATHA A	3,500	3,500	3,500	3,500
61020	26-650-001-0031-00	12/31/2025	ALEEM AMIR	2,000	2,000	2,000	2,000
61020	26-650-005-0013-00	12/31/2025	SCHOPIERAY STEPHANIE	15,900	15,900	17,900	16,424
61020	26-650-007-0027-00	12/31/2025	WILDFONG CHAD/JENNIFER	3,000	3,000	3,000	3,000
61020	26-650-014-0007-00	12/31/2025	VEAL HOWARD	1,500	1,500	1,500	1,500
61020	26-755-008-0002-00	12/31/2025	RAMEY NICOLE	1,500	1,500	1,500	1,500
61020	26-770-010-0010-00	12/31/2025	MITCHELL SHONTAUSA	8,200	8,200	8,900	8,900
61020	26-770-019-0028-00	12/31/2025	PEREZ FRANCISCO ESTEVEZ A	13,600	13,600	15,100	14,048
61020	26-770-021-0025-00	12/31/2025	AUBREY MANDALENE	4,400	4,400	4,400	4,400
61020	26-770-024-0010-00	12/31/2025	KUREK JAMES/PLACE JANICE	1,800	1,800	1,800	1,800
61020	26-770-024-0014-00	12/31/2025	FIERRO RUBEN	13,000	13,000	14,400	14,400
61020	26-770-029-0039-00	12/31/2025	MOORE TONY	9,900	9,900	10,900	10,226
61020	26-770-035-0023-00	12/31/2025	WILLIAMS RONESHA	15,000	15,000	16,600	15,495
61020	26-770-036-0030-00	12/31/2025	VANDENBERG DANIEL	1,800	1,800	1,800	1,800
61020	26-820-008-0003-00	12/31/2025	BISSELL BRIAN/VIOLET	7,400	6,665	8,400	6,884
61020	26-820-009-0007-00	12/31/2025	RUTLEDGE AMBER	10,200	10,200	11,700	10,536
61020	26-820-009-0007-10	12/31/2025	VINES LAMONT	17,300	17,300	19,600	17,870

<u>School District</u>	<u>Parcel Number</u>	<u>Expiration</u>	<u>Property Owner</u>	<u>2021 Assessed</u>	<u>2021 Taxable</u>	<u>2022 Assessed</u>	<u>2022 Taxable</u>
61020	26-822-002-0003-00	12/31/2025	CLAY ROBERT/RAMEY NICOLE	13,300	13,300	14,600	13,738
61020	26-185-048-0001-00	12/31/2026	MOORE DEVETT	(Ad Valorem)	(Ad Valorem)	2,200	2,200
61020	26-185-060-0001-10	12/31/2026	SID SIMONE INC	(Ad Valorem)	(Ad Valorem)	2,200	2,200
61020	26-185-063-0008-00	12/31/2026	SID SIMONE INC	(Ad Valorem)	(Ad Valorem)	2,000	2,000
61020	26-185-065-0004-00	12/31/2026	SOLIS ROBERTINA	(Ad Valorem)	(Ad Valorem)	2,000	2,000
61020	26-185-069-0010-00	12/9/2026	BENNETT KEVIN	(Ad Valorem)	(Ad Valorem)	0	0
61020	26-185-093-0002-00	12/31/2026	CLANTON WANTINA	(Ad Valorem)	(Ad Valorem)	2,000	2,000
61020	26-185-100-0014-00	12/31/2026	BUTLER NIKKI	(Ad Valorem)	(Ad Valorem)	7,000	7,000
61020	26-185-100-0023-00	12/31/2026	COOPER JAMES/JUDY	(Ad Valorem)	(Ad Valorem)	2,000	2,000
61020	26-185-102-0016-00	12/31/2026	WALKER CONSTANCE/PHILIPS CHYRICE	(Ad Valorem)	(Ad Valorem)	2,000	2,000
61020	26-185-112-0021-00	12/31/2026	TATUM JOE	(Ad Valorem)	(Ad Valorem)	3,800	3,800
61020	26-185-115-0017-00	12/31/2026	MCCRAE SHELLEY/DARKEUS	(Ad Valorem)	(Ad Valorem)	2,000	2,000
61020	26-185-116-0016-00	12/31/2026	DEVRIES ROBERT	(Ad Valorem)	(Ad Valorem)	2,000	2,000
61020	26-185-118-0004-00	12/31/2026	JACKSON SHARON KAY	(Ad Valorem)	(Ad Valorem)	2,000	2,000
61020	26-185-141-0018-00	12/31/2026	BOLDEN DONETTA	(Ad Valorem)	(Ad Valorem)	10,700	10,700
61020	26-185-147-0024-00	12/31/2026	MOFFETT STEPHEN II	(Ad Valorem)	(Ad Valorem)	16,100	16,100
61020	26-185-157-0001-00	12/31/2026	BANKS DWAYNE	(Ad Valorem)	(Ad Valorem)	6,000	6,000
61020	26-185-216-0019-10	12/31/2026	BRIGGS JARVIS	(Ad Valorem)	(Ad Valorem)	3,400	3,400
61020	26-185-217-0004-00	12/31/2026	BATES LAROD	(Ad Valorem)	(Ad Valorem)	1,800	1,800
61020	26-185-217-0006-00	12/31/2026	BATES LAROD	(Ad Valorem)	(Ad Valorem)	12,600	12,600
61020	26-185-217-0010-00	12/31/2026	KUNZI GRANT/CARY	(Ad Valorem)	(Ad Valorem)	1,800	1,800
61020	26-185-224-0007-00	12/31/2026	MUHAMMAD ASHIA	(Ad Valorem)	(Ad Valorem)	1,800	1,800
61020	26-185-224-0015-00	12/31/2026	MCKAY TERRY	(Ad Valorem)	(Ad Valorem)	1,400	1,400
61020	26-185-224-0020-00	12/31/2026	R&G PROPERTIES LLC	(Ad Valorem)	(Ad Valorem)	1,800	1,800
61020	26-185-227-0007-00	12/31/2026	MITCHELL MONACA JR	(Ad Valorem)	(Ad Valorem)	8,200	8,200
61020	26-185-227-0008-00	12/31/2026	MITCHELL MONACA JR	(Ad Valorem)	(Ad Valorem)	10,500	10,500
61020	26-185-213-0019-00	12/31/2026	CHILDERS MARQUIS D JR	(Ad Valorem)	(Ad Valorem)	0	0
61020	26-400-005-0001-00	12/31/2026	ACE AND PIPPS PROPERTIES LLC	(Ad Valorem)	(Ad Valorem)	7,900	7,900
61020	26-400-005-0006-10	12/31/2026	SID SIMONE INC	(Ad Valorem)	(Ad Valorem)	4,200	4,200
61020	26-400-012-0010-00	12/31/2026	ACE AND PIPPS PROPERTIES LLC	(Ad Valorem)	(Ad Valorem)	10,600	10,600
61020	26-540-006-0014-00	12/31/2026	SPEARS ISAAC/GLORIA	(Ad Valorem)	(Ad Valorem)	4,600	4,600
61020	26-635-248-0006-00	12/31/2026	ACE AND PIPPS PROPERTIES LLC	(Ad Valorem)	(Ad Valorem)	0	0
61020	26-635-248-0007-00	12/21/2026	ACE AND PIPPS PROPERTIES LLC	(Ad Valorem)	(Ad Valorem)	0	0
61020	26-635-269-0001-00	12/31/2026	CRESCENT NEIGHBORHOOD ASSOC	(Ad Valorem)	(Ad Valorem)	1,500	1,500
61020	26-635-269-0002-00	12/31/2026	CRESCENT NEIGHBORHOOD ASSOC	(Ad Valorem)	(Ad Valorem)	1,500	1,500
61020	26-635-277-0003-00	12/31/2026	MAYBANKS MICHAEL	(Ad Valorem)	(Ad Valorem)	0	0
61020	26-636-233-0016-00	12/31/2026	GLOVER JEWELL	(Ad Valorem)	(Ad Valorem)	1,800	1,800
61020	26-650-003-0010-00	12/31/2026	POWELL KOLYN	(Ad Valorem)	(Ad Valorem)	3,800	3,800
61020	26-650-013-0022-00	12/31/2026	CITY OF MUSKEGON HEIGHTS	(Ad Valorem)	(Ad Valorem)	(EXEMPT)	(EXEMPT)
61020	26-650-013-0025-00	12/31/2026	CITY OF MUSKEGON HEIGHTS	(Ad Valorem)	(Ad Valorem)	(EXEMPT)	(EXEMPT)
61020	26-755-001-0004-00	12/31/2026	EZELL LARRY	(Ad Valorem)	(Ad Valorem)	2,300	2,300
61020	26-770-001-0020-00	12/31/2026	HUGHES JARED/ALLISON	(Ad Valorem)	(Ad Valorem)	25,900	25,900
61020	26-770-008-0007-00	12/31/2026	LWN VESTMENTS LLC	(Ad Valorem)	(Ad Valorem)	8,800	8,800
61020	26-770-008-0008-00	12/31/2026	LWN VESTMENTS LLC	(Ad Valorem)	(Ad Valorem)	1,200	1,200

<b>School District</b>	<b>Parcel Number</b>	<b>Expiration</b>	<b>Property Owner</b>	<b>2021 Assessed</b>	<b>2021 Taxable</b>	<b>2022 Assessed</b>	<b>2022 Taxable</b>
61020	26-770-013-0039-00	12/31/2026	RANKIN RONNIE/NETRICE	(Ad Valorem)	(Ad Valorem)	1,800	1,800
61020	26-770-014-0037-00	12/31/2026	BALAKRISHNAN SUBRAMANYAM SARITHA VE	(Ad Valorem)	(Ad Valorem)	11,900	11,900
61020	26-770-018-0005-00	12/31/2026	HOWELL SHAMARRI	(Ad Valorem)	(Ad Valorem)	0	0
61020	26-770-018-0007-00	12/31/2026	HOWELL SHAMARRI	(Ad Valorem)	(Ad Valorem)	1,800	1,800
61020	26-770-019-0010-00	12/31/2026	AGUILAR AQUINO JAZMIN	(Ad Valorem)	(Ad Valorem)	13,700	13,700
61020	26-770-022-0001-00	12/31/2026	FIRST EVOLUTION LLC	(Ad Valorem)	(Ad Valorem)	13,200	13,200
61020	26-770-026-0007-00	12/31/2026	HARRIS STEPHANIE D	(Ad Valorem)	(Ad Valorem)	1,800	1,800
61020	26-770-036-0004-00	12/31/2026	SMITH VERA OLIVER D	(Ad Valorem)	(Ad Valorem)	0	0
61020	26-870-000-0042-00	12/31/2026	WILLIAMS LAVON	(Ad Valorem)	(Ad Valorem)	2,300	2,300
327	PARCELS		CITY OF MUSKEGON HEIGHTS SUBTOTAL	2,830,800	2,658,732	2,888,400	2,665,945
61230	23-128-000-0014-00	12/30/2023	VIHTELIC PETER J/VALERIE A	85,800	79,870	95,500	82,505
61230	23-168-051-0001-00	12/30/2023	AMAYA EVA/AMAYA MARIA	72,900	69,331	81,600	71,618
2	PARCELS		CITY OF NORTH MUSKEGON SUBTOTAL	158,700	149,201	177,100	154,123
70010	27-132-400-0024-00	12/30/2021	WAKEFIELD DEVELOPMENT LLC	15,400	11,882	(EXPIRED)	(EXPIRED)
61010	27-690-000-0016-00	12/30/2021	PARKER BRYAN M	45,200	33,054	(EXPIRED)	(EXPIRED)
61010	27-270-000-0057-00	12/30/2022	WATSON ANDREW/DAROLL	47,900	35,750	52,100	36,929
61010	27-150-000-0092-00	12/30/2024	SCHNEIDER LEANNA	43,100	39,546	49,400	40,851
61010	27-185-000-0034-00	12/30/2024	WILLIAMS ARTMEATRIA ET AL	25,100	23,524	27,000	24,300
61010	27-298-000-0011-00	12/30/2024	HARRIS ADAM	5,500	5,500	5,500	5,500
61010	27-440-000-0027-40	12/30/2024	FARHAT E D	12,400	12,400	12,300	12,300
61060	27-550-000-0007-00	12/30/2024	DERR GREGORY A	79,800	76,962	87,300	79,501
61010	27-104-100-0013-00	12/30/2025	SYP PROPERTIES LLC	11,000	11,000	11,000	11,000
61010	27-104-100-0015-00	12/30/2025	SYP PROPERTIES LLC	46,800	46,800	46,000	46,000
10	PARCELS		CITY OF NORTON SHORES SUBTOTAL	332,200	296,418	290,600	256,381
61060	25-001-400-0012-00	12/30/2023	AMAZON PROPERTIES LLC	37,300	34,097	45,600	36,622
1	PARCEL		CITY OF ROOSEVELT PARK SUBTOTAL	37,300	34,097	45,600	36,622
61240	22-572-050-0005-00	12/30/2021	FARRAR GERALDINE F	53,800	49,366	(EXPIRED)	(EXPIRED)
61240	22-663-000-0015-00	12/31/2022	CLARK MARK T/TANYA L	49,900	49,584	51,600	51,220
2	PARCELS		CITY OF WHITEHALL SUBTOTAL	103,700	98,950	51,600	51,220
227	PARCELS		COUNTY LAND BANK GRAND TOTAL	4,842,500	4,364,799	4,265,100	3,679,225



<b>NEW PERSONAL PROPERTY EXEMPTION</b>								
<b>School District</b>	<b>Parcel Number</b>	<b>Cert. Number</b>	<b>Expiration</b>	<b>Property Owner</b>	<b>2021 Assessed</b>	<b>2021 Taxable</b>	<b>2022 Assessed</b>	<b>2022 Taxable</b>
61190	24-992-209-0196-00	196-2009	(EXTENDED)	GE AVIATION	(EXEMPT)	(EXEMPT)	(EXEMPT)	(EXEMPT)
61190	24-992-212-0343-00	343-2012	(EXTENDED)	ADAC PLACTICS INC	(EXEMPT)	(EXEMPT)	(EXEMPT)	(EXEMPT)
61190	24-992-212-0373-00	373-2012	(EXTENDED)	PORT CITY GROUP INC	(EXEMPT)	(EXEMPT)	(EXEMPT)	(EXEMPT)
61190	24-992-212-0374-00	374-2012	(EXTENDED)	ENGINEERED ALUMINUM CASTINGS INC	(EXEMPT)	(EXEMPT)	(EXEMPT)	(EXEMPT)
61190	24-992-214-0437-00	437-2014	(EXTENDED)	ADAC PLASTICS INC	(EXEMPT)	(EXEMPT)	(EXEMPT)	(EXEMPT)
61190	24-992-214-0438-00	438-2014	(EXTENDED)	ADAC PLASTICS INC	(EXEMPT)	(EXEMPT)	(EXEMPT)	(EXEMPT)
<b>6 PARCELS</b>				<b>CITY OF MUSKEGON SUBTOTAL</b>	<b>(EXEMPT)</b>	<b>(EXEMPT)</b>	<b>(EXEMPT)</b>	<b>(EXEMPT)</b>
70010	27-992-009-0210-00	210-2009	(EXTENDED)	JOHNSON TECHNOLOGY INC	(EXEMPT)	(EXEMPT)	(EXEMPT)	(EXEMPT)
<b>1 PARCEL</b>				<b>CITY OF NORTON SHORES SUBTOTAL</b>	<b>(EXEMPT)</b>	<b>(EXEMPT)</b>	<b>(EXEMPT)</b>	<b>(EXEMPT)</b>
<b>7 PARCELS</b>				<b>NEW PERSONAL PROPERTY EXEMPTION GRAND TOTAL</b>	<b>(EXEMPT)</b>	<b>(EXEMPT)</b>	<b>(EXEMPT)</b>	<b>(EXEMPT)</b>

<b>COMMERCIAL REHABILITATION ACT</b>								
School		Cert.			2021	2021	2022	2022
District	Parcel Number	Number	Expiration	Property Owner	Assessed	Taxable	Assessed	Taxable
61010	24-967-213-0011-00	C2013-011	12/30/2023	HINMAN LAKE LLC	995,500	995,500	995,500	995,500
61010	24-968-213-0011-00	C2013-011	12/30/2023	HINMAN LAKE LLC	1,281,300	348,076	1,547,600	359,562
61010	24-967-212-0003-00	C2012-003	12/30/2022	LAKE WELDING SUPPLY COMPANY	262,500	262,500	262,500	262,500
61010	24-968-212-0003-00	C2012-003	12/30/2022	LAKE WELDING SUPPLY COMPANY	54,600	47,632	138,900	49,203
61010	24-967-214-0008-00	C2014-008	12/30/2024	500 WEST WESTERN AVE LLC	37,500	37,500	37,500	37,500
61010	24-968-214-0008-00	C2014-008	12/30/2024	500 WEST WESTERN AVE LLC	190,500	121,216	226,900	125,216
6 PARCELS				CITY OF MUSKEGON SUBTOTAL	2,821,900	1,812,424	3,208,900	1,829,481
61240	22-967-211-0010-00	C2011-010	12/30/2021	LAKE 16 PROPERTIES LLC	44,600	44,600	(EXPIRED)	(EXPIRED)
61240	22-968-211-0010-00	C2011-010	12/30/2021	LAKE 16 PROPERTIES LLC	98,600	92,680	(EXPIRED)	(EXPIRED)
2 PARCELS				CITY OF WHITEHALL SUBTOTAL	143,200	137,280	-	-
8 PARCELS				<b>COMMERCIAL REHABILITATION ACT GRAND TOTAL</b>	<b>2,965,100</b>	<b>1,949,704</b>	<b>3,208,900</b>	<b>1,829,481</b>
<b>COMMERCIAL FACILITIES EXEMPTION</b>								
School		Cert.			2021	2021	2022	2022
District	Parcel Number	Number	Expiration	Property Owner	Assessed	Taxable	Assessed	Taxable
61010	24-955-217-0002-00	4-17-002	12/30/2026	GUNTER PROPERTIES LLC	81,600	81,600	100,800	84,292
61010	24-955-217-0004-00	4-17-004	12/30/2024	BERKSHIRE MUSKEGON LDH ASSOC LLC	233,100	200,762	265,800	207,387
61010	24-955-217-0006-00	4-17-006	12/30/2027	1205 PECK LLC	48,200	37,877	62,600	44,126
61010	24-955-217-0009-00	4-17-009	12/30/2026	351 W WESTERN LLC	824,500	815,560	929,200	842,473
61010	24-955-219-0005-00	4-19-005	12/30/2031	SWEETWATER DEVELOPMENT LLC	33,500	32,500	930,700	853,272
61010	24-955-221-0001-00	2021-01	12/30/2031	PH HOLDING LLC	-	-	223,000	223,000
61010	24-955-221-0003-00	2021-03	12/30/2029	639 W CLAY PARTNERS LLC	-	-	169,500	158,724
7 PARCELS				CITY OF MUSKEGON SUBTOTAL	1,220,900	1,168,299	2,681,600	2,413,274
7 PARCELS				<b>COMMERCIAL FACILITIES EXEMPTION GRAND TOTAL</b>	<b>1,220,900</b>	<b>1,168,299</b>	<b>2,681,600</b>	<b>2,413,274</b>