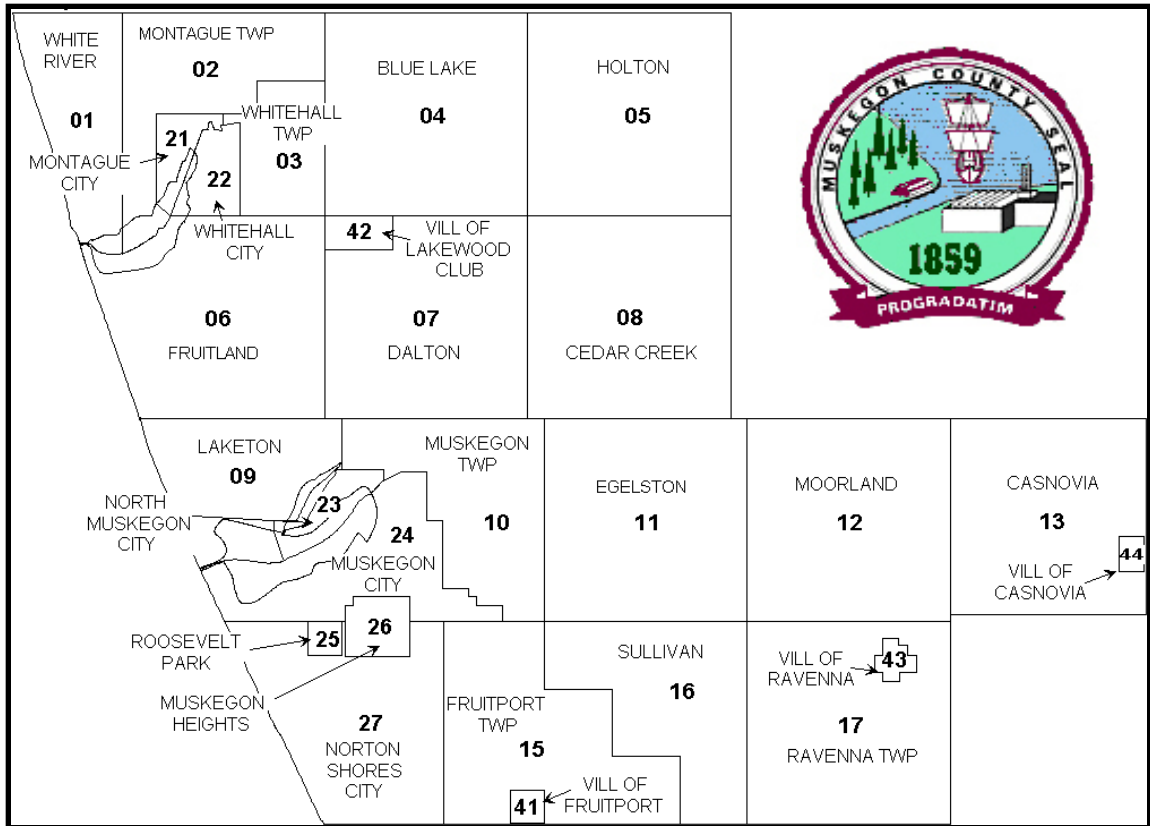


Muskegon County Equalization Department

2013 Property Tax Abatement Report




**Prepared by: Muskegon County Equalization Department
Donna B. VanderVries, Director
Dan VanderKooi, Deputy Director**

2013 Tax Abatement Report

TABLE OF CONTENTS

Letter of Transmittal.....	1
Industrial Facility Tax Listing by Jurisdiction.....	4
Neighborhood Enterprise Zone Listing by Jurisdiction.....	18
Obsolete Property Rehabilitation Exemptions Summary.....	19
DNR Properties Listing by Jurisdiction.....	20
Land Bank Parcels	25
New Personal Property Exemption	30
Commercial Rehabilitation Act	30



October 1, 2013

Board of Commissioners
Muskegon County, Michigan

Honorable Commissioners:

As requested by the County Board of Commissioners, the Muskegon County Equalization Department has prepared this tax abatement report which contains the valuations of tax-abated property for each unit of government in a tabular format. It is the result of a collaborative effort involving all 23 assessing jurisdictions in Muskegon County. The amounts reported by these jurisdictions have been examined and internally audited. The report focuses on the value of all real and personal property subject to Industrial Facility Tax (i.e. Act #198). Obsolete Property as well as Enterprise Certificates and Land Banks, which are also exempt from ad valorem taxation, are presented separately. The report was also revised beginning in 2011 to account for both The New Personal Property Exemption and the Commercial Rehabilitation Act.

For 2013, the Industrial Facility Tax accounts increased from \$72,533,600 to \$80,078,600 in State Equalized Value (SEV). This indicates an approximate nine percent increase. The increase reflects continued investments in City of Whitehall and City of Montague as well as new IFTs approved for the City of Muskegon and Egelston Township. The number of active accounts has increased slightly from 218 accounts in 2012 to 220 accounts in 2013.

The value of all expired abatements is transferred to the general ad valorem property tax roll. The abated properties now represent 1.7 percent of the State Equalized Value (SEV) of general ad valorem properties. Last year they represented 1.5 percent.

In 2006, there were revisions to Public Act 451 of 1994, the Natural Resources Environmental Protection Act, as amended by Public Act 513 of 2004 that changed the procedures used in the assessment, equalization, and taxation of real property owned by the State and controlled by the Department of Natural Resources. This Act basically removed the Department of Natural Resources properties (DNR) from the ad valorem roll and placed them on a specific roll (Act 513 Roll).

As of 2009, DNR properties have the Consumer Price Index factor applied to them. Previously, the 2004 taxable valuation (TV) was the basis for the TV of the property from 2004 until 2009 providing no acquisitions or dispositions had occurred.

DNR properties in this report reflect values as of March 2013. In June 2013, correspondence was received from the State Tax Commission indicating that P.A. 603 of 2012 has resulted in significant changes to these values. Therefore, the 2013 values in this report will be reviewed and adjusted prior to Winter Tax Billing to be in compliance with STC recommendations.

All values are subject to review and revision by the Michigan State Tax Commission until October 1st of this year. The taxable value limitation also applies to tax abated properties.

I commend our local assessors' professionalism. This year very few problems were detected during the preparation of this report.

Respectfully submitted,

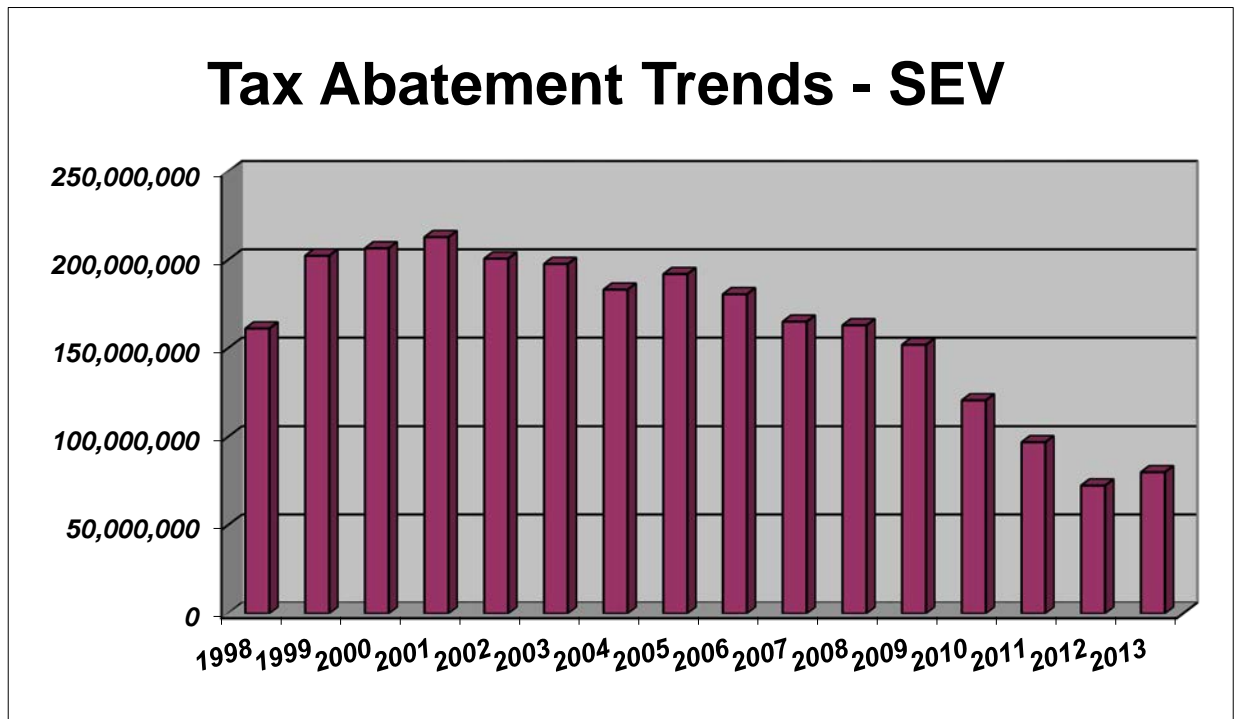
Donna B. VanderVries
Equalization Director

Table A - Muskegon County Tax Abatement History

Year	State Equalized Value (\$)*	% Change	Quantity	% Change	% SEV
1998	161,297,465	21%	345	0%	5.6%
1999	202,515,110	26%	388	12%	6.3%
2000	206,729,100	2%	433	12%	5.9%
2001	213,057,800	3%	407	-6%	5.5%
2002	200,883,700	-6%	350	-14%	4.7%
2003	197,843,700	-2%	368	5%	4.3%
2004	183,327,800	-7%	341	-7%	3.8%
2005	192,123,400	5%	319	-6%	3.8%
2006	182,655,500	-4%	315	-1%	3.5%
2007	165,174,900	-10%	320	2%	3.0%
2008	163,127,200	-1%	304	-5%	2.9%
2009	152,046,300	-7%	275	-9%	2.7%
2010	120,796,400	-20%	256	-7%	2.3%
2011	97,070,300	-20%	219	-15%	1.9%
2012	72,533,600	-25%	218	0%	1.5%
2013	80,076,600	9%	220	-1%	1.7%

Figure 1 graphically presents the trends.

Figure 1 - Muskegon County Tax Abatement History



INDUSTRIAL FACILITIES EXEMPTION

<u>School District</u>	<u>Parcel Number</u>	<u>Cert. Number</u>	<u>Expiration</u>	<u>Property Owner</u>	<u>2012 Assessed</u>	<u>2012 Taxable</u>	<u>2013 Assessed</u>	<u>2013 Taxable</u>
61220	07-982-004-0007-00	03-007	12/30/2017	R J WOODWORKING INC	10,300	10,300	9,500	9,500
	1 PARCELS			TOTAL PERSONAL-SET 6 MILLS	10,300	10,300	9,500	9,500
	1 PARCEL			DALTON TOWNSHIP SUBTOTAL	10,300	10,300	9,500	9,500
61065	11-980-002-0259-00	02-0259	12/30/2014	EAGLE ALUMINUM CAST PRODUCTS INC	90,600	90,600	80,700	80,700
61065	11-980-003-0147-00	03-0147	12/30/2015	EAGLE ALUMINUM CAST PRODUCTS INC	129,700	89,109	102,000	91,247
61065	11-980-006-0666-00	06-0666	12/30/2018	TIMBERWOLF FURNACE CO	120,500	120,500	92,500	92,500
61065	11-980-011-0006-00	2011-006	12/30/2023	CAMERON INTERNATIONAL CORP	268,700	268,700	211,900	211,900
61065	11-980-011-0560-00	2011-560	12/30/2025	EAGLE ALLOY/ALPHA INVESTMENTS	-	-	429,300	429,300
	5 PARCELS			TOTAL REAL-SET 6 MILLS	609,500	568,909	916,400	905,647
61065	11-982-002-0134-00	02-0134	12/20/2014	SUN CHEMICAL CORP	900,000	900,000	838,100	838,100
61065	11-982-003-0147-00	03-0147	12/30/2015	EAGLE ALUMINUM CAST PRODUCTS	23,300	23,300	25,600	25,600
61065	11-982-005-0010-00	05-0010	12/30/2017	EAGLE ALLOY INC	472,600	472,600	436,800	436,800
61065	11-982-005-0369-00	05-0369	12/30/2017	SUN CHEMICAL CORP	1,218,000	1,218,000	1,125,100	1,125,100
61065	11-982-007-0014-00	07-0014	12/30/2014	SUN CHEMICAL CORP	1,078,200	1,078,200	976,000	976,000
61065	11-982-011-0006-00	2011-006	12/30/2023	CAMERON INTERNATIONAL CORP	48,300	48,300	41,500	41,500
61065	11-982-011-0560-00	2011-560	12/30/2025	EAGLE ALLOY/ALPHA INVESTMENTS	-	-	4,410,100	4,410,100
	7 PARCELS			TOTAL PERSONAL-SET 6 MILLS	3,740,400	3,740,400	7,853,200	7,853,200
	12 PARCELS			EGELSTON TOWNSHIP SUBTOTAL	4,349,900	4,309,309	8,769,600	8,758,847

<u>School District</u>	<u>Parcel Number</u>	<u>Cert. Number</u>	<u>Expiration</u>	<u>Property Owner</u>	<u>2012 Assessed</u>	<u>2012 Taxable</u>	<u>2013 Assessed</u>	<u>2013 Taxable</u>
61180	02-980-000-0451-00	00-451	12/31/2012	INTERNATIONAL MASTER PRODUCTS	1,639,500	1,405,237	1,647,200	1,438,962
61180	02-980-010-0160-00	2010-160	12/30/2022	INTERNATIONAL MASTER PRODUCTS	443,600	443,600	441,900	441,900
2 PARCELS				TOTAL REAL-SET 6 MILLS	2,083,100	1,848,837	2,089,100	1,880,862
61180	02-982-005-0049-00	05-049	12/30/2017	INTERNATIONAL MASTER PRODUCTS	571,400	571,400	524,800	524,800
61180	02-982-008-0314-00	2008-314	12/30/2020	INTERNATIONAL MASTER PRODUCTS	318,200	318,200	286,400	286,400
61180	02-982-010-0065-00	2010-065	12/30/2022	INTERNATIONAL MASTER PRODUCTS	923,100	923,100	813,800	813,800
3 PARCELS				TOTAL PERSONAL-SET 6 MILLS	1,812,700	1,812,700	1,625,000	1,625,000
5 PARCELS				MONTAGUE TOWNSHIP SUBTOTAL	3,895,800	3,661,537	3,714,100	3,505,862

<u>School District</u>	<u>Parcel Number</u>	<u>Cert. Number</u>	<u>Expiration</u>	<u>Property Owner</u>	<u>2012 Assessed</u>	<u>2012 Taxable</u>	<u>2013 Assessed</u>	<u>2013 Taxable</u>
61190	10-980-002-0331-00	2002-0033	12/30/2014	STEWART FACILITIES LLC	68,100	68,100	64,900	64,900
61190	10-980-005-0170-10	2005-0170	12/30/2017	IROQUOIS HOODS	73,300	73,300	70,200	70,200
61190	10-980-007-0303-00	2007-0303	12/30/2019	L3 COMMUNICATIONS CORP	822,600	822,600	774,200	774,200
61190	10-980-008-0608-00	2008-0608	12/30/2020	L3 COMMUNICATIONS CORP	52,600	52,600	50,100	50,100
61190	10-980-009-0395-00	2009-0395	12/30/2021	L3 COMMUNICATIONS CORP	188,700	188,700	180,500	180,500
61220	10-980-011-0357-00	2011-357	12/30/2016	FORTU POWERCELL INC	-	-	-	-
6 PARCELS				TOTAL REAL-SET 6 MILLS	1,205,300	1,205,300	1,139,900	1,139,900
61190	10-982-007-0238-00	2007-0238	12/30/2013	BAUER SHEET METAL & FABRICATING INC	35,100	35,100	31,900	31,900
61190	10-982-007-0303-00	2007-0303	12/30/2019	L3 COMMUNICATIONS CORP	387,600	387,600	345,500	345,500
61190	10-982-007-0365-00	2007-0365	12/30/2013	PRODUCTION FABRICATORS INC	170,100	170,100	154,400	154,400
61190	10-982-008-0420-00	2008-0420	12/30/2020	THOMPSON FABRICATION INC	-	-	-	-
61190	10-982-008-0608-10	2008-0608	12/30/2020	L3 COMMUNICATIONS CORP	950,300	950,300	846,400	846,400
61190	10-982-009-0011-00	2009-0011	12/30/2021	BAYER CROPSCIENCE	-	-	-	-
61190	10-982-009-0177-00	2009-0177	12/30/2016	PRODUCTION FABRICATORS INC	241,100	241,100	215,900	215,900
61190	10-982-009-0395-00	2009-0395	12/30/2019	L3 COMMUNICATIONS CORP	2,367,200	2,367,200	2,046,300	2,046,300
61190	10-982-012-0066-00	2012-0066	12/30/2019	PRODUCTION FABRICATORS INC	-	-	312,600	312,600
61190	10-982-012-0514-00	2012-0514	12/30/2022	BAYER CROPSCIENCE	-	-	-	-
10 PARCELS				TOTAL PERSONAL-SET 6 MILLS	4,151,400	4,151,400	3,953,000	3,953,000

<u>School District</u>	<u>Parcel Number</u>	<u>Cert. Number</u>	<u>Expiration</u>	<u>Property Owner</u>	<u>2012 Assessed</u>	<u>2012 Taxable</u>	<u>2013 Assessed</u>	<u>2013 Taxable</u>
61220	10-984-007-0214-00	2007-0214	12/31/2019	BAYER CROPS SCIENCE	1,336,100	1,336,100	1,279,600	1,279,600
	1 PARCEL			TOTAL REAL-SET 3 MILLS	1,336,100	1,336,100	1,279,600	1,279,600
61220	10-986-007-0214-00	2007-0214	12/31/2019	BAYER CROPS SCIENCE	4,082,700	4,082,700	3,581,800	3,581,800
	1 PARCEL			TOTAL PERSONAL-SET 3 MILLS	4,082,700	4,082,700	3,581,800	3,581,800
18 PARCELS				MUSKEGON TOWNSHIP SUBTOTAL	10,775,500	10,775,500	9,954,300	9,954,300
61210	17-980-005-0116-00	2005-116	12/31/2017	MTI-RAVENNA DUCTILE IRON PLANT	43,900	43,900	43,900	43,900
61210	17-980-209-0236-00	2009-236	12/30/2021	MTI-RAVENNA DUCTILE IRON PLANT	220,500	220,500	220,100	220,100
61210	43-980-001-0146-00	2001-0146	12/30/2013	ROGERS PUBLISHING INC	198,700	198,700	198,700	198,700
	3 PARCELS			TOTAL REAL-SET 6 MILLS	463,100	463,100	462,700	462,700
61210	17-982-005-0116-00	2005-116	12/31/2017	MTI-RAVENNA DUCTILE IRON PLANT	106,000	106,000	99,100	99,100
61210	17-982-208-0104-00	2008-104	12/30/2020	MTI-RAVENNA DUCTILE IRON PLANT	616,600	616,600	555,000	555,000
61210	17-982-209-0236-00	2009-236	12/30/2021	MTI-RAVENNA DUCTILE IRON PLANT	159,400	159,400	142,700	142,700
61210	43-982-001-0146-00	2001-0146	12/30/2013	ROGERS PUBLISHING INC	663,000	663,000	630,400	630,400
	4 PARCELS			TOTAL PERSONAL-SET 6 MILLS	1,545,000	1,545,000	1,427,200	1,427,200
7 PARCELS				RAVENNA TOWNSHIP SUBTOTAL	2,008,100	2,008,100	1,889,900	1,889,900
61210	16-980-011-0253-00	2011-0253	12/30/2023	JAWOR BROTHERS BLUEBERRIES INC	800,000	800,000	547,100	547,100
	1 PARCEL			TOTAL REAL-SET 6 MILLS	800,000	800,000	547,100	547,100
61210	16-982-011-0253-00	2011-0253	12/30/2023	JAWOR BROTHERS BLUEBERRIES INC	585,000	585,000	292,500	292,500
	1 PARCEL			TOTAL PERSONAL-SET 6 MILLS	585,000	585,000	292,500	292,500
2 PARCELS				SULLIVAN TOWNSHIP SUBTOTAL	1,385,000	1,385,000	839,600	839,600

<u>School District</u>	<u>Parcel Number</u>	<u>Cert. Number</u>	<u>Expiration</u>	<u>Property Owner</u>	<u>2012 Assessed</u>	<u>2012 Taxable</u>	<u>2013 Assessed</u>	<u>2013 Taxable</u>
61240	03-982-200-0053-00	00-053	12/30/2012	ERDMAN MACHINE CO	108,400	108,400	-	-
61240	03-982-201-0269-00	01-269	12/30/2013	VIKING TOOL & ENGINEERING	78,600	78,600	73,600	73,600
61240	03-982-202-0465-00	02-465	12/30/2014	VIKING TOOL & ENGINEERING	64,500	64,500	59,100	59,100
61240	03-982-204-0490-00	04-490	12/30/2016	VIKING TOOL & ENGINEERING	127,800	127,800	115,600	115,600
4 PARCELS				TOTAL PERSONAL-SET 6 MILLS	379,300	379,300	248,300	248,300
4 PARCELS				WHITEHALL TOWNSHIP SUBTOTAL	379,300	379,300	248,300	248,300
61180	21-980-200-0310-00	00-310	12/30/2012	LEADING EDGE FABRICATING INC	3,300	3,300	-	-
61180	21-980-202-0531-00	02-531	12/30/2015	ISTAR DMI LLC	371,400	275,807	378,100	282,426
61180	21-980-204-0413-00	04-0413	12/30/2017	SPECTRUM ILLUMINATION	62,300	62,300	61,100	61,100
61180	21-980-211-0216-00	2011-216	12/30/2024	DIVERSIFIED MACHINE INC	143,300	143,300	139,800	139,800
4 PARCELS				TOTAL REAL-SET 6 MILLS	580,300	484,707	579,000	483,326
61180	21-982-205-0414-00	05-414	12/30/2013	DIVERSIFIED MACHINE MONTAGUE INC	879,400	879,400	805,000	805,000
61180	21-982-206-0108-00	06-108	12/30/2012	LEADING EDGE FABRICATING INC	16,000	16,000	-	-
61180	21-982-211-0216-00	2011-216	12/30/2013	DIVERSIFIED MACHINE INC	1,844,100	1,844,100	2,834,900	2,834,900
3 PARCELS				TOTAL PERSONAL-SET 6 MILLS	2,739,500	2,739,500	3,639,900	3,639,900
7 PARCELS				CITY OF MONTAGUE SUBTOTAL	3,319,800	3,224,207	4,218,900	4,123,226

<u>School District</u>	<u>Parcel Number</u>	<u>Cert. Number</u>	<u>Expiration</u>	<u>Property Owner</u>	<u>2012 Assessed</u>	<u>2012 Taxable</u>	<u>2013 Assessed</u>	<u>2013 Taxable</u>
61190	24-980-009-0163-00	2009-163	12/30/2021	ESCO COMPANY	68,200	68,200	68,300	68,300
61190	24-980-201-0567-00	2001-567	12/30/2013	GE AVIATION	228,600	228,600	225,000	225,000
61190	24-980-202-0341-00	2002-341	12/30/2014	D S C PRODUCTS INC	230,900	230,900	227,600	227,600
61190	24-980-206-0088-00	06-088	12/30/2018	ADAC PLASTICS INC	17,700	17,700	17,400	17,400
61190	24-980-206-0650-00	2006-650	12/31/2018	ESCO COMPANY	3,100	3,081	3,200	3,154
61190	24-980-207-0069-00	2007-069	12/30/2019	AMERIFORM INC	64,500	64,500	63,500	63,500
61190	24-980-207-0165-00	2007-165	12/30/2019	GE AVIATION	41,000	41,000	40,400	40,400
61190	24-980-207-0314-00	2007-314	12/30/2019	FLEET ENGINEERS INC	44,700	44,700	44,200	44,200
61190	24-980-207-0362-00	2007-362	12/30/2020	ADAC PLASTICS INC	530,500	518,326	530,500	530,500
61190	24-980-209-0215-00	2009-215	12/30/2023	GE AVIATION	44,700	44,700	44,500	44,500
61190	24-980-210-0427-00	2010-427	12/30/2022	FLEET ENGINEERS INC	93,000	93,000	94,700	94,700
61190	24-980-211-0302-00	2011-302	12/30/2024	AMERIFORM ACQUISITION CO LLC	-	-	-	-
61190	24-980-211-0491-00	2011-491	12/30/2023	FLEET ENGINEERS INC	77,400	77,400	199,000	199,000
61190	24-980-212-0009-00	2012-009	12/30/2024	ADAC PLASTICS INC	-	-	2,217,800	2,217,800
61190	24-980-212-0404-00	2012-404	12/30/2024	ENGINEERED ALUMINUM CASTINGS INC	-	-	299,500	299,500
61190	24-980-212-0407-00	2012-407	12/30/2024	PORT CITY DIE CAST	-	-	259,500	259,500
61190	24-980-212-0518-00	2012-518	12/30/2024	GE AVIATION	-	-	58,100	58,100
17 PARCELS				TOTAL REAL-SET 6 MILLS	1,444,300	1,432,107	4,393,200	4,393,154

<u>School District</u>	<u>Parcel Number</u>	<u>Cert. Number</u>	<u>Expiration</u>	<u>Property Owner</u>	<u>2012 Assessed</u>	<u>2012 Taxable</u>	<u>2013 Assessed</u>	<u>2013 Taxable</u>
61190	24-982-009-0163-00	2009-163	12/26/2021	ESCO COMPANY	813,600	813,600	704,300	704,300
61010	24-982-009-0168-00	2009-168	12/30/2018	GREAT LAKES DIE CAST CORP	118,900	118,900	106,500	106,500
61190	24-982-203-0120-00	203-120	12/30/2012	ADAC PLASTICS INC	257,200	257,200	-	-
61190	24-982-205-0425-00	2005-425A	12/30/2017	SAF-HOLLAND USA INC	193,900	193,900	179,800	179,800
61010	24-982-206-0032-00	06-032	12/30/2012	RE SOURCE INDUSTRIES INC	30,600	30,600	-	-
61190	24-982-206-0088-00	06-088	12/30/2015	ADAC PLASTICS INC	149,700	149,700	139,700	139,700
61190	24-982-206-0265-00	206-265	12/30/2015	FORMING TECHNOLOGIES LLC	249,700	249,700	520,200	520,200
61010	24-982-206-0266-00	206-266	12/30/2012	PORT CITY INDUSTRIAL FINISHING INC	62,100	62,100	-	-
61190	24-982-206-0650-00	2006-650	12/30/2013	ESCO COMPANY	779,500	779,500	708,100	708,100
61190	24-982-207-0069-00	2007-069	12/30/2016	AMERIFORM INC	154,500	154,500	26,900	26,900
61010	24-982-207-0076-00	2007-076	12/30/2013	PORT CITY INDUSTRIAL FINISHING INC	65,200	65,200	59,900	59,900
61190	24-982-207-0165-00	2007-165	12/30/2016	GE AVIATION	1,116,500	1,116,500	1,013,800	1,013,800
61010	24-982-207-0273-00	2007-273	12/30/2013	RE SOURCE INDUSTRIES INC	36,300	36,300	33,300	33,300
61190	24-982-207-0314-00	2007-314	12/30/2013	FLEET ENGINEERS INC	218,300	218,300	197,400	197,400
61190	24-982-207-0362-00	2007-362	12/30/2014	ADAC PLASTICS INC	81,600	81,600	72,200	72,200
61190	24-982-208-0176-00	2008-176	12/30/2015	ALLOY RESOURCES CORP	161,900	161,900	26,800	26,800
61190	24-982-208-0498-00	2008-498	12/30/2020	GE AVIATION	406,300	406,300	363,800	363,800
61190	24-982-209-0045-01	2009-045	12/30/2021	AFI MACHINING INC	467,600	467,600	418,700	418,700
61190	24-982-209-0046-01	2009-046	12/30/2021	AFI HOLE DRILL INC	203,200	203,200	180,700	180,700
61190	24-982-210-0207-00	2010-207	12/30/2016	AFI MACHINING INC	94,600	94,600	84,600	84,600
61190	24-982-210-0427-00	2010-427	12/30/2016	FLEET ENGINEERS INC	518,500	518,500	472,600	472,600
61010	24-982-211-0001-00	2011-001	12/30/2017	RE SOURCE INDUSTRIES INC	107,000	107,000	99,200	99,200
61190	24-982-211-0302-00	2011-302	12/30/2020	AMERIFORM ACQUISITION CO LLC	-	-	727,700	727,700
61190	24-982-211-0491-00	2011-491	12/30/2018	FLEET ENGINEERS INC	-	-	602,700	602,700
61190	24-982-212-0169-00	2012-212	12/30/2018	AFI MACHINING INC	-	-	484,900	484,900
61190	24-982-212-0170-00	2012-212	12/30/2018	AFI HOLE DILL INC	-	-	249,100	249,100
24 PARCELS				TOTAL PERSONAL-SET 6 MILLS	6,286,700	6,286,700	7,472,900	7,472,900
41 PARCELS				CITY OF MUSKEGON SUBTOTAL	7,731,000	7,718,807	11,866,100	11,866,054

<u>School District</u>	<u>Parcel Number</u>	<u>Cert. Number</u>	<u>Expiration</u>	<u>Property Owner</u>	<u>2012 Assessed</u>	<u>2012 Taxable</u>	<u>2013 Assessed</u>	<u>2013 Taxable</u>
61020	26-980-004-0072-00	004-072	12/30/2016	AMERICAN GREASE STICK	73,300	73,300	75,000	75,000
	1 PARCEL			TOTAL REAL-SET 6 MILLS	73,300	73,300	75,000	75,000
61020	26-982-002-0121-00	002-121	12/31/2014	QUALITY TOOL & STAMPING	134,600	134,600	123,400	123,400
61020	26-982-002-0122-00	002-122	12/30/2014	LIFT TECH INTERNATIONAL	-	-	-	-
61020	26-982-004-0072-00	004-072	12/30/2016	AMERICAN GREASE STICK	124,200	124,200	113,100	113,100
61020	26-982-004-0128-00	004-128	12/30/2016	PARAGON PATTERN	-	-	-	-
61020	26-982-004-0157-00	004-157	12/30/2016	QUALITY TOOL & STAMPING	101,400	101,400	91,800	91,800
61020	26-982-004-0323-00	004-323	12/30/2016	ANDERSON GLOBAL	259,100	259,100	240,800	240,800
61020	26-982-005-0606-00	005-606	12/30/2017	ANDERSON GLOBAL	620,600	620,600	416,500	416,500
61020	26-982-008-0420-00	2008-420	12/30/2020	THOMPSON FABRICATION	133,000	133,000	119,200	119,200
61020	26-982-011-0089-00	2011-089	12/30/2023	ANDERSON GLOBAL	1,691,300	1,691,300	1,739,400	1,739,400
	9 PARCELS			TOTAL PERSONAL-SET 6 MILLS	3,064,200	3,064,200	2,844,200	2,844,200
	10 PARCELS			CITY OF MUSKEGON HEIGHTS SUBTOTAL	3,137,500	3,137,500	2,919,200	2,919,200

<u>School District</u>	<u>Parcel Number</u>	<u>Cert. Number</u>	<u>Expiration</u>	<u>Property Owner</u>	<u>2012 Assessed</u>	<u>2012 Taxable</u>	<u>2013 Assessed</u>	<u>2013 Taxable</u>
61060	27-980-000-0007-00	00-0007	12/30/2013	ACEMCO INC	274,200	274,200	245,600	245,600
61060	27-980-000-0028-00	00-028	12/30/2012	SEABROOK PLASTICS INC	256,700	256,700	-	-
70010	27-980-000-0037-00	00-037	12/30/2012	ACEMCO INC	841,200	841,200	-	-
70010	27-980-000-0152-00	00-152	12/30/2012	NOBLE COMPANY	735,100	735,100	-	-
70010	27-980-000-0427-00	00-427	12/30/2012	JOHNSON TECHNOLOGY INC	2,500	2,500	-	-
61060	27-980-001-0248-00	01-0248	12/30/2013	DIETECH	323,900	323,900	293,300	293,300
61060	27-980-001-0340-00	01-0340	12/30/2013	CANNON MUSKEGON CORP	651,700	651,700	609,800	609,800
70010	27-980-001-0381-00	01-0381	12/30/2013	CENTURY ROLLFORMING INC	295,600	295,600	266,100	266,100
70010	27-980-001-0434-00	01-434	12/30/2013	THOLSTRUP CHEESE USA INC	222,800	222,800	203,600	203,600
70010	27-980-001-0436-00	01-0436	12/31/2013	LAKESIDE SOLID SURFACE INC	394,100	394,100	353,500	353,500
61060	27-980-002-0041-00	02-041	12/30/2014	TGW ERMANCO	40,300	40,300	36,300	36,300
70010	27-980-003-0005-00	003-005	12/30/2015	CHALLENGE MACHINERY CO	133,100	133,100	120,300	120,300
61060	27-980-003-0006-00	003-006	12/30/2015	PORT CITY CASTINGS CORP	1,053,000	1,053,000	811,900	811,900
70010	27-980-003-0088-00	03-088	12/30/2015	FLAIRWOOD INDUSTRIES INC	348,200	348,200	315,000	315,000
61060	27-980-003-0125-00	03-0125	12/30/2015	KJJ REALTY LLC	16,600	16,600	15,600	15,600
61060	27-980-003-0243-00	03-0243	12/30/2015	MAGNA DONNELLY CORP	228,500	221,947	189,300	189,300
61060	27-980-003-0244-00	003-244	12/30/2015	CUSTOM DOCUMENT SOLUTIONS INC	571,400	571,400	521,100	521,100
61060	27-980-004-0086-00	04-086	12/30/2016	BUSH CONCRETE PRODUCTS INC	10,300	10,300	9,600	9,600
61060	27-980-004-0362-00	04-362	12/30/2016	SILVER CREEK MANUFACTURING INC	489,500	489,500	446,400	446,400
70010	27-980-005-0151-00	05-151	12/30/2017	TITAN TOOL & DIE INC	18,300	18,300	16,600	16,600
61060	27-980-005-0258-00	05-258	12/30/2017	M ARGUESO INC	33,600	33,600	30,300	30,300
70010	27-980-005-0433-00	05-0433	12/30/2017	SNOOK INC	4,100	4,100	3,700	3,700
70010	27-980-005-0434-00	05-0434	12/30/2017	JOHNSON TECHNOLOGY INC	10,800	10,800	10,000	10,000
70010	27-980-005-0461-00	05-461	12/30/2017	MONARCH POWDER COATING CORP	24,000	24,000	21,900	21,900
70010	27-980-006-0409-00	2006-409	12/30/2018	JOHNSON TECHNOLOGY INC	4,700	4,700	4,300	4,300
70010	27-980-006-0533-00	2006-533	12/30/2018	NOWAK MACHINED PRODUCTS	-	-	-	-
61060	27-980-006-0534-00	2006-534	12/30/2018	M ARGUESO & CO	417,500	417,500	379,800	379,800
70010	27-980-007-0006-00	2007-006	12/30/2019	JAWOR MACHINE COMPANY	98,000	98,000	89,900	89,900
70010	27-980-007-0153-00	2007-153	12/30/2019	ACEMCO INC	813,700	813,700	734,600	734,600
70010	27-980-007-0307-00	2007-307	12/30/2019	RC PRODUCTIONS INC	-	-	-	-
70010	27-980-007-0468-00	2007-468	12/30/2019	SNOOK INC	172,000	172,000	155,200	155,200
61060	27-980-007-0545-00	2007-545	12/30/2019	INTEGRICOAT INC	310,800	310,800	286,300	286,300
61060	27-980-008-0038-00	2008-038	12/30/2020	WACKER CORPORATION	-	-	-	-
61060	27-980-008-0280-00	2008-280	12/30/2020	RIVER CITY ROLLFORM INC	18,100	18,100	16,300	16,300
61060	27-980-008-0309-00	2008-309	12/30/2020	GREAT LAKES PRINTING SOLUTIONS	477,800	477,800	436,200	436,200
70010	27-980-009-0027-00	2009-027	12/30/2021	NON-FERROUS CAST ALLOYS INC	296,700	296,700	268,400	268,400
70010	27-980-009-0108-00	2009-108	12/30/2021	NOBLE COMPANY	466,400	466,400	422,200	422,200
61060	27-980-010-0193-00	2010-193	12/30/2022	JOHNSON TECHNOLOGY INC	-	-	-	-
70010	27-980-011-0439-00	2011-439	12/30/2019	JOHNSON TECHNOLOGY INC	377,700	377,700	407,200	407,200

<u>School District</u>	<u>Parcel Number</u>	<u>Cert. Number</u>	<u>Expiration</u>	<u>Property Owner</u>	<u>2012 Assessed</u>	<u>2012 Taxable</u>	<u>2013 Assessed</u>	<u>2013 Taxable</u>
70010	27-980-012-0387-00	2012-387	12/30/2024	LAKESIDE SOLID SURFACE INC	-	-	-	-
61060	27-980-012-0389-00	2012-389	12/30/2024	KJJ REALTY LLC	-	-	82,800	82,800
39 PARCELS				TOTAL REAL-SET 6 MILLS	10,432,900	10,426,347	7,803,100	7,803,100
61060	27-981-010-0191-00	2010-191	12/30/2022	M ARGUESO & CO INC	175,000	349,070	162,100	349,070
1 PARCEL				TOTAL REHAB-SET 6 MILLS	175,000	349,070	162,100	349,070

<u>School District</u>	<u>Parcel Number</u>	<u>Cert. Number</u>	<u>Expiration</u>	<u>Property Owner</u>	<u>2012 Assessed</u>	<u>2012 Taxable</u>	<u>2013 Assessed</u>	<u>2013 Taxable</u>
61060	27-982-000-0007-00	00-0007	12/30/2013	ACEMCO INC	5,100	5,100	4,700	4,700
61060	27-982-000-0028-00	00-028	12/30/2012	SEABROOK PLASTICS INC	9,600	9,600	-	-
70010	27-982-000-0037-00	00-037	12/30/0012	ACEMCO INC	203,400	203,400	-	-
70010	27-982-000-0152-00	00-152	12/30/2012	NOBLE COMPANY	89,100	89,100	-	-
70010	27-982-000-0266-00	00-266	12/30/2012	PROGRESS MACHINE & TOOL INC	51,400	51,400	-	-
70010	27-982-000-0427-00	00-427	12/30/2012	JOHNSON TECHNOLOGY INC	75,300	75,300	-	-
61060	27-982-001-0248-00	01-0248	12/30/2013	DIETECH	15,000	15,000	15,800	15,800
61060	27-982-001-0340-00	01-0340	12/30/2013	CANNON MUSKEGON CORP	1,900,100	1,900,100	1,760,400	1,760,400
70010	27-982-001-0381-00	01-0381	12/30/2013	CENTURY ROLLFORMING INC	-	-	-	-
70010	27-982-001-0434-00	01-0434	12/30/2013	THOLSTRUP CHEESE USA INC	34,900	34,900	11,900	11,900
70010	27-982-001-0435-00	01-0435	12/30/2013	NOWAK MACHINED PRODUCTS INC	169,500	169,500	157,700	157,700
70010	27-982-001-0436-00	01-0436	12/30/2013	LAKESIDE SOLID SURFACE INC	67,700	67,700	71,100	71,100
61060	27-982-001-0608-00	01-0608	12/30/2014	KNOLL INC	62,200	62,200	58,200	58,200
61060	27-982-002-0117-00	02-0117	12/30/2014	SEABROOK PLASTICS INC	42,600	42,600	39,200	39,200
70010	27-982-002-0219-00	02-219	12/30/2014	NOWAK MACHINED PRODUCTS INC	48,100	48,100	44,100	44,100
70010	27-982-003-0005-00	003-005	12/30/2015	CHALLENGE MACHINERY CO	6,500	6,500	6,000	6,000
61060	27-982-003-0006-00	003-006	12/30/2015	PORT CITY CASTINGS CORP	120,800	120,800	114,500	114,500
61060	27-982-003-0125-00	03-0125	12/30/2015	KJJ REALTY LLC	1,700	1,700	1,800	1,800
70010	27-982-003-0140-00	03-0140	12/30/2015	ACEMCO INC	575,700	575,700	544,200	544,200
70010	27-982-003-0446-00	003-446	12/30/2015	NON-FERROUS CAST ALLOYS INC	900	900	900	900
61060	27-982-004-0086-00	04-086	12/30/2016	BUSH CONCRETE PRODUCTS INC	49,000	49,000	45,900	45,900
70010	27-982-004-0235-00	04-235	12/30/2016	NOWAK MACHINED PRODUCTS INC	40,300	40,300	36,500	36,500
61060	27-982-004-0362-00	04-362	12/30/2016	SILVER CREEK MANUFACTURING INC	17,500	17,500	18,400	18,400
70010	27-982-004-0646-00	04-646	12/30/2017	JOHNSON TECHNOLOGY INC	373,500	373,500	346,200	346,200
70010	27-982-004-0647-00	04-647	12/30/2017	ACEMCO INC	350,400	350,400	327,100	327,100
70010	27-982-005-0073-00	05-073	12/30/2017	NOWAK MACHINED PRODUCTS INC	80,500	80,500	73,300	73,300
61060	27-982-005-0088-00	05-088	12/30/2017	SEABROOK PLASTICS INC	61,400	61,400	56,800	56,800
70010	27-982-005-0151-00	05-151	12/30/2017	TITAN TOOL & DIE INC	4,000	4,000	4,200	4,200
61060	27-982-005-0258-00	05-258	12/30/2017	M ARGUESO INC	214,900	214,900	197,200	197,200
70010	27-982-005-0433-00	05-0433	12/30/2017	SNOOK INC	13,400	13,400	14,100	14,100
70010	27-982-005-0434-00	05-0434	12/30/2017	JOHNSON TECHNOLOGY INC	1,827,900	1,827,900	1,682,100	1,682,100
70010	27-982-005-0461-00	05-461	12/30/2017	MONARCH POWDER COATING CORP	12,900	12,900	13,500	13,500
61010	27-982-006-0019-00	06-019	12/30/2018	HARBOR STEEL & SUPPLY	41,300	41,300	38,500	38,500
70010	27-982-006-0087-00	2006-087	12/30/2018	NOWAK MACHINED PRODUCTS	57,500	57,500	53,100	53,100
70010	27-982-006-0409-00	2006-409	12/30/2018	JOHNSON TECHNOLOGY INC	475,000	475,000	367,300	367,300
70010	27-982-006-0533-00	2006-533	12/30/2018	NOWAK MACHINED PRODUCTS	228,400	228,400	209,800	209,800
61060	27-982-007-0004-00	2007-004	12/30/2019	STRUCTURAL CONCEPTS CORP	149,700	149,700	137,500	137,500
70010	27-982-007-0006-00	2007-006	12/30/2019	JAWOR MACHINE COMPANY	27,500	27,500	25,200	25,200
61060	27-982-007-0079-00	2007-079	12/30/2019	J & M MACHINE PRODUCTS INC	74,000	74,000	67,900	67,900

<u>School District</u>	<u>Parcel Number</u>	<u>Cert. Number</u>	<u>Expiration</u>	<u>Property Owner</u>	<u>2012 Assessed</u>	<u>2012 Taxable</u>	<u>2013 Assessed</u>	<u>2013 Taxable</u>
70010	27-982-007-0153-00	2007-153	12/30/2019	ACEMCO INC	847,900	847,900	769,400	769,400
70010	27-982-007-0307-00	2007-307	12/30/2019	RC PRODUCTIONS INC	319,000	319,000	18,200	18,200
61060	27-982-007-0308-00	2007-308	12/30/2019	INTEGRICOAT INC	21,600	21,600	19,400	19,400
61060	27-982-007-0367-00	2007-367	12/30/2019	J & M MACHINE PRODUCTS INC	165,000	165,000	149,700	149,700
70010	27-982-007-0468-00	2007-468	12/30/2019	SNOOK INC	15,400	15,400	16,200	16,200
70010	27-982-008-0114-00	2008-114	12/30/2020	PROGRESS MACHINE & TOOL INC	86,000	86,000	90,300	90,300
61060	27-982-008-0356-00	2008-356	12/30/2020	J & M MACHINE PRODUCTS INC	120,100	120,100	108,100	108,100
70010	27-982-008-0483-00	2008-483	12/30/2020	JOHNSON TECHNOLOGY INC	464,900	464,900	418,400	418,400
70010	27-982-009-0027-00	2009-027	12/30/2021	NON-FERROUS CAST ALLOYS INC	215,500	215,500	192,200	192,200
61060	27-982-009-0074-00	2009-074	12/30/2022	PORT CITY CASTINGS CORP	1,324,300	1,324,300	1,183,100	1,183,100
61060	27-982-009-0107-00	2009-107	12/30/2021	J & M MACHINE PRODUCTS INC	55,500	55,500	50,000	50,000
70010	27-982-009-0108-00	2009-108	12/30/2023	NOBLE COMPANY	315,300	315,300	278,000	278,000
61060	27-982-010-0027-00	2010-027	12/30/2022	WACKER NEUSON CORPORATION	20,800	20,800	18,700	18,700
61060	27-982-010-0194-00	2010-194	12/30/2022	WACKER NEUSON CORPORATION	32,200	32,200	28,300	28,300
61060	27-982-010-0408-00	2010-408	12/30/2022	M ARGUESO & CO INC	41,200	41,200	36,300	36,300
61060	27-982-010-0416-00	2010-416	12/30/2022	J & M MACHINE PRODUCTS INC	107,900	107,900	94,900	94,900
61060	27-982-011-0039-00	2011-039	12/30/2023	WACKER NEUSON CORPORATION	28,800	28,800	32,100	32,100
61060	27-982-012-0052-00	2012-052	12/30/2024	WACKER NEUSON PRODUCTION AMERI	-	-	7,600	7,600
70010	27-982-012-0237-00	2012-237	12/30/2024	ACEMCO INC	-	-	1,086,300	1,086,300
70010	27-982-012-0387-00	2012-387	12/30/2024	LAKESIDE SOLID SURFACE INC	-	-	351,000	351,000
61060	27-982-012-0388-00	2012-388	12/30/2024	J & M MACHINE PRODUCTS INC	-	-	307,900	307,900
70010	27-982-012-0390-00	2012-390	12/30/2024	PROGRESS MACHINE & TOOL INC	-	-	117,000	117,000
56 PARCELS				TOTAL PERSONAL-SET 6 MILLS	11,760,100	11,760,100	11,918,200	11,918,200

<u>School District</u>	<u>Parcel Number</u>	<u>Cert. Number</u>	<u>Expiration</u>	<u>Property Owner</u>	<u>2012 Assessed</u>	<u>2012 Taxable</u>	<u>2013 Assessed</u>	<u>2013 Taxable</u>	
61060	27-988-008-0038-00	2008-038	12/30/2020	WACKER NEUSON PRODUCTION AMERICAS	3,384,100	3,384,100	3,079,200	3,079,200	
	1 PARCEL			TOTAL REAL-SET 0 MILLS	3,384,100	3,384,100	3,079,200	3,079,200	
61060	27-990-008-0038-00	2008-038	12/30/2020	WACKER NEUSON PRODUCTION AMERICAS	766,100	766,100	684,700	684,700	
	1 PARCEL			TOTAL PERSONAL-SET 0 MILLS	766,100	766,100	684,700	684,700	
98 PARCELS					CITY OF NORTON SHORES SUBTOTAL	26,518,200	26,685,717	23,647,300	23,834,270
61060	25-980-006-0684-00	2006-684	12/30/2012	GMI COMPOSITES INC	80,800	80,800	80,800	80,800	
61060	25-980-011-0091-00	2011-091	12/30/2017	MICHIGAN SPRING & STAMPING LLC	-	-	-	-	
	2 PARCELS			TOTAL REAL-SET 6 MILLS	80,800	80,800	80,800	80,800	
61060	25-982-006-0684-00	2006-684	12/30/2012	GMI COMPOSITES INC	41,600	41,600	-	-	
61060	25-982-007-0246-00	2007-246	12/30/2013	CWC CASTINGS DIVISION-TEXTRON INC	365,700	365,700	327,500	327,500	
61060	25-982-011-0091-00	2011-091	12/30/2017	MICHIGAN SPRING & STAMPING LLC	94,300	94,300	80,500	80,500	
	4 PARCELS			TOTAL PERSONAL-SET 6 MILLS	501,600	501,600	408,000	408,000	
6 PARCELS					CITY OF ROOSEVELT PARK SUBTOTAL	582,400	582,400	488,800	488,800

<u>School District</u>	<u>Parcel Number</u>	<u>Cert. Number</u>	<u>Expiration</u>	<u>Property Owner</u>	<u>2012 Assessed</u>	<u>2012 Taxable</u>	<u>2013 Assessed</u>	<u>2013 Taxable</u>
61240	22-980-011-0568-00	2011-568	12/30/2023	ACUTEX DIV OF HILITE INDUSTRIES INC	644,600	644,600	613,400	613,400
61240	22-980-099-0648-00	648	12/30/2013	WHITEHALL PRODUCTS LLC	637,300	637,300	600,500	600,500
2 PARCELS				TOTAL REAL-SET 6 MILLS	1,281,900	1,281,900	1,213,900	1,213,900
61240	22-982-008-0173-00	2008-173	12/30/2020	ACUTEX DIV OF HILITE INDUSTRIES INC	397,000	397,000	357,500	357,500
61240	22-982-009-0254-00	2009-254	12/30/2021	ACUTEX DIV OF HILITE INDUSTRIES INC	51,200	51,200	43,600	43,600
61240	22-982-011-0279-00	2011-279	12/30/2018	ACUTEX DIV OF HILITE INDUSTRIES INC	514,900	514,900	1,025,100	1,025,100
61240	22-982-011-0568-00	2011-568	12/30/2023	ACUTEX DIV OF HILITE INDUSTRIES INC	1,440,700	1,440,700	3,578,300	3,578,300
61240	22-982-099-0648-00	99-648	12/30/2013	WHITEHALL PRODUCTS LLC	90,100	90,100	83,200	83,200
61240	22-982-203-0600-00	2003-600	12/30/2016	ACUTEX DIV OF HILITE INDUSTRIES INC	698,400	698,400	634,100	634,100
6 PARCELS				TOTAL PERSONAL-SET 6 MILLS	3,192,300	3,192,300	5,721,800	5,721,800
61240	22-990-007-0127-00	2007-0127	12/30/2019	ALCOA INC	5,059,100	5,059,100	4,577,300	4,577,300
1 PARCELS				TOTAL PERSONAL-SET 0 MILLS	5,059,100	5,059,100	4,577,300	4,577,300
9 PARCELS				CITY OF WHITEHALL SUBTOTAL	9,533,300	9,533,300	11,513,000	11,513,000
220 PARCELS				INDUSTRIAL FACILITIES EXEMPTION GRAND TOTAL	73,626,100	73,410,977	80,078,600	79,950,859

NEIGHBORHOOD ENTERPRISE ZONE

<u>School District</u>	<u>Parcel Number</u>	<u>Cert. Number</u>	<u>Expiration</u>	<u>Property Owner</u>	<u>2012 Assessed</u>	<u>2012 Taxable</u>	<u>2013 Assessed</u>	<u>2013 Taxable</u>
61010	24-941-006-0874-10	06-0874	12/30/2018	TYSON PIERRE/TONDALAYA	82,600	82,600	82,000	82,000
61010	24-941-099-0002-00	99-002	12/30/2012	COTAL SULEYMAN	44,400	44,400	-	-
2 PARCELS				TOTAL NEW	127,000	127,000	82,000	82,000
61010	24-946-005-1163-00	05-1163	12/30/2017	NEIGHBORHOOD INVESTMENT CORP	13,200	13,200	13,200	13,200
61010	24-946-006-0018-00	06-0018	12/30/2012	ELSEY JESSICA M	17,200	17,200	-	-
61010	24-946-097-0051-00	97-051	12/30/2012	VELTKAMP PAUL L	17,000	17,000	-	(*) 17000
61010	24-946-098-0085-00	98-085	12/30/2013	HOWELL JUDY B/CARL III	27,400	22,329	27,400	22,329
61010	24-946-205-1164-00	N205-1164	12/30/2019	LAWRENCE JAMES L	15,100	12,848	15,100	12,848
61010	24-946-207-0505-00	07-0505	12/30/2017	EDEN KEVIN	37,000	35,794	37,000	35,794
6 PARCELS				TOTAL REAL	126,900	118,371	92,700	84,171
8 PARCELS				CITY OF MUSKEGON SUBTOTAL	253,900	245,371	174,700	166,171
8 PARCELS				NEIGHBORHOOD ENTERPRISE ZONE GRAND TOTAL	253,900	245,371	174,700	166,171

(*) Value removed at 2013 July Board of Review.

OBSOLETE PROPERTY REHABILITATION ACT

<u>School District</u>	<u>Parcel Number</u>	<u>Cert. Number</u>	<u>Expiration</u>	<u>Property Owner</u>	<u>2012 Assessed</u>	<u>2012 Taxable</u>	<u>2013 Assessed</u>	<u>2013 Taxable</u>
61010	24-957-003-0001-00	3-01-0005	12/30/2014	ARMENDARIZ JOSE/SUSAN TRUST	377,200	300,653	377,200	300,653
61010	24-957-003-0002-00	3-02-0006	12/31/2014	JORE LLC	96,400	80,464	96,400	80,464
61010	24-957-005-0001-00	3-04-0023	12/30/2013	GREAT LAKES MARINA & STORAGE LLC	133,700	133,700	133,700	133,700
61010	24-957-005-0002-00	3-04-0018	12/30/2016	PCJ ENTERPRISE LLC	86,400	90,000	86,400	90,000
61010	24-957-005-0003-00	3-04-0020	12/30/2014	MSB II LLC	73,500	73,500	73,500	73,500
61010	24-957-005-0004-00	3-05-0003	12/30/2016	VAN SLOOTEN TREE FARMS INC	107,600	107,600	107,600	107,600
61010	24-957-006-0001-00	3-06-0047	12/30/2016	HAIRITAGE PROPERTIES LLC	27,400	27,370	27,400	27,370
61010	24-957-006-0002-00	3-06-0062	12/30/2018	KIRKSEY INVESTMENT CORP	11,400	11,356	11,400	11,356
61010	24-957-006-0003-00	3-06-0065	12/30/2014	2238 HENRY ST LLC	25,600	25,600	25,600	25,600
61010	24-957-006-0004-00	3-06-0080	12/30/2015	DAT HOLDINGS LLC	71,000	71,100	71,000	71,100
61010	24-957-011-0024-00	3-11-0024	12/30/2020	JOHNSON RENARD	-	-	51,400	62,500
11 PARCELS				TOTAL FROZEN REAL	1,010,200	921,343	1,061,600	983,843
61010	24-958-003-0001-00	3-01-0005	12/30/2014	ARMENDARIZ JOSE/SUSAN TRUST	53,400	53,400	-	-
61010	24-958-003-0002-00	3-02-0006	12/31/2014	JORE LLC	53,000	53,000	46,700	46,700
61010	24-958-005-0002-00	3-04-0018	12/30/2016	PCJ ENTERPRISE LLC	61,200	61,200	39,400	39,400
61010	24-958-005-0003-00	3-04-0020	12/30/2014	MSB II LLC	992,800	992,800	759,700	759,700
61010	24-958-005-0004-00	3-05-0003	12/30/2016	VAN SLOOTEN TREE FARMS INC	48,000	16,973	27,600	17,380
61010	24-958-006-0001-00	3-06-0047	12/30/2016	HAIRITAGE PROPERTIES LLC	25,600	25,600	25,400	25,400
61010	24-958-006-0002-00	3-06-0062	12/30/2018	KIRKSEY INVESTMENT CORP	2,500	2,500	2,800	2,560
61010	24-958-006-0003-00	3-06-0065	12/30/2014	2238 HENRY ST LLC	22,600	22,600	15,800	15,800
61010	24-958-006-0004-00	3-06-0080	12/30/2015	DAT HOLDINGS LLC	-	-	-	-
61010	24-958-011-0024-00	3-11-0024	12/30/2020	JOHNSON RENARD	-	-	-	-
9 PARCELS				TOTAL NEW REAL	1,259,100	1,228,073	917,400	906,940
20 PARCELS				CITY OF MUSKEGON SUBTOTAL	2,269,300	2,149,416	1,979,000	1,890,783
20 PARCELS				OBSOLETE PROPERTY REHABILITATION ACT GRAND TOTAL	2,269,300	2,149,416	1,979,000	1,890,783

DEPARTMENT OF NATURAL RESOURCES

<u>School District</u>	<u>Parcel Number</u>	<u>Cert. Number</u>	<u>Property Owner</u>	<u>2012 Assessed</u>	<u>2012 Taxable</u>	<u>2013 Assessed</u>	<u>2013 Taxable</u>
61120	08-032-400-0005-00	3988	STATE OF MICHIGAN - DNR	90,000	24,962	90,000	25,561
61120	08-033-200-0011-00	3989	STATE OF MICHIGAN - DNR	307,100	55,579	307,100	56,912
61120	08-034-100-0005-00	3990	STATE OF MICHIGAN - DNR	778,600	111,425	778,600	114,099
61120	08-035-100-0004-00	32104	STATE OF MICHIGAN - DNR	203,200	8,832	203,200	9,043
61120	08-035-200-0006-00	3991	STATE OF MICHIGAN - DNR	810,100	97,892	810,100	100,241
61065	08-036-100-0002-00	32250	STATE OF MICHIGAN - DNR	5,100	1,365	5,100	1,397
61065	08-036-100-0004-00	3992	STATE OF MICHIGAN - DNR	228,700	48,350	228,700	49,510
7 PARCELS			CEDAR CREEK TOWNSHIP SUBTOTAL	2,422,800	348,405	2,422,800	356,763
61220	07-018-100-0003-00	32590	STATE OF MICHIGAN - DNR	12,400	12,859	12,400	13,167
61220	07-019-100-0029-00	32591	STATE OF MICHIGAN - DNR	12,000	12,495	12,000	12,794
61220	07-029-300-0015-00	32592	STATE OF MICHIGAN - DNR	1,600	1,629	1,600	1,668
61220	07-030-200-0061-00	32593	STATE OF MICHIGAN - DNR	14,200	14,783	14,200	15,137
61220	07-032-200-0004-00	32594	STATE OF MICHIGAN - DNR	3,500	3,602	3,500	3,688
5 PARCELS			DALTON TOWNSHIP SUBTOTAL	43,700	45,368	43,700	46,454
61065	11-002-100-0001-00	3993	STATE OF MICHIGAN - DNR	162,200	65,340	162,200	66,908
61065	11-002-300-0001-00	3997	STATE OF MICHIGAN - DNR	6,900	3,603	6,900	3,689
61065	11-003-100-0001-00	3998	STATE OF MICHIGAN - DNR	478,800	149,045	478,800	152,622
61065	11-004-100-0002-00	3999	STATE OF MICHIGAN - DNR	456,600	78,286	456,600	80,164
61065	11-005-100-0001-00	4000	STATE OF MICHIGAN - DNR	419,800	75,552	419,800	77,365
61065	11-006-100-0001-00	32102	STATE OF MICHIGAN - DNR	17,100	7,464	17,100	7,643
61065	11-006-200-0001-00	4001	STATE OF MICHIGAN - DNR	247,800	66,355	247,800	67,947
61065	11-007-100-0001-00	4002	STATE OF MICHIGAN - DNR	360,600	73,966	360,600	75,741
61065	11-007-400-0005-00	31436	STATE OF MICHIGAN - DNR	4,200	1,615	4,200	1,653
61065	11-007-400-0007-00	31437	STATE OF MICHIGAN - DNR	4,200	1,615	4,200	1,653
61065	11-008-100-0001-00	4003	STATE OF MICHIGAN - DNR	282,000	99,862	282,000	102,258
61065	11-009-100-0001-00	4004	STATE OF MICHIGAN - DNR	288,500	97,751	288,500	100,097
12 PARCELS			EGELSTON TOWNSHIP SUBTOTAL	2,728,700	720,454	2,728,700	737,740

<u>School District</u>	<u>Parcel Number</u>	<u>Cert. Number</u>	<u>Property Owner</u>	<u>2012 Assessed</u>	<u>2012 Taxable</u>	<u>2013 Assessed</u>	<u>2013 Taxable</u>
61240	06-013-200-0007-00	4007	STATE OF MICHIGAN - DNR	2,755,500	348,581	2,755,500	356,946
61240	06-024-200-0001-00	4008	STATE OF MICHIGAN - DNR	1,809,600	500,190	1,809,600	512,194
61240	06-024-200-0001-10	4009	STATE OF MICHIGAN - DNR	220,600	32,890	220,600	33,679
61240	06-101-400-0004-00	32595	STATE OF MICHIGAN - DNR	10,300	8,851	10,300	9,063
61240	06-102-400-0005-00	32596	STATE OF MICHIGAN - DNR	18,000	15,491	18,000	15,862
61240	06-103-200-0006-00	32597	STATE OF MICHIGAN - DNR	9,300	7,918	9,300	8,108
61220	06-112-400-0007-00	4030	STATE OF MICHIGAN - DNR	18,500	732	18,500	749
61220	06-113-200-0020-00	32599	STATE OF MICHIGAN - DNR	300	325	300	332
61240	06-118-100-0004-00	4005	STATE OF MICHIGAN - DNR	2,185,400	905,032	2,185,400	926,752
9 PARCELS			FRUITLAND TOWNSHIP SUBTOTAL	7,027,500	1,820,010	7,027,500	1,863,685
61080	15-101-100-0009-00	31183	STATE OF MICHIGAN - DNR	16,100	14,696	16,100	15,048
61080	15-102-100-0002-00	31184	STATE OF MICHIGAN - DNR	17,000	16,534	17,000	16,930
2 PARCELS			FRUITPORT TOWNSHIP SUBTOTAL	33,100	31,230	33,100	31,978
61220	09-016-300-0001-00	33436	STATE OF MICHIGAN - DNR	27,900	29,140	27,900	29,839
61220	09-016-300-0007-00	4010	STATE OF MICHIGAN - DNR	86,200	22,959	86,200	23,510
3 PARCELS			LAKETON TOWNSHIP SUBTOTAL	114,100	52,099	114,100	53,349
61210	12-003-100-0001-00	30386	STATE OF MICHIGAN - DNR	202,100	81,203	202,100	83,151
61210	12-003-400-0001-10	30964	STATE OF MICHIGAN - DNR	45,800	9,193	45,800	9,413
61210	12-004-100-0001-00	31687	STATE OF MICHIGAN - DNR	91,200	17,658	91,200	18,081
61210	12-004-100-0002-00	31697	STATE OF MICHIGAN - DNR	33,000	9,027	33,000	9,243
61210	12-004-100-0003-00	31594	STATE OF MICHIGAN - DNR	217,900	46,906	217,900	48,031
5 PARCELS			MOORLAND TOWNSHIP SUBTOTAL	590,000	163,987	590,000	167,919

<u>School District</u>	<u>Parcel Number</u>	<u>Cert. Number</u>	<u>Property Owner</u>	<u>2012 Assessed</u>	<u>2012 Taxable</u>	<u>2013 Assessed</u>	<u>2013 Taxable</u>
61220	10-001-200-0011-00	33306	STATE OF MICHIGAN - DNR	23,200	24,187	23,200	24,767
61220	10-001-200-0012-00	4011	STATE OF MICHIGAN - DNR	265,400	40,204	265,400	41,168
61220	10-002-300-0007-00	4012	STATE OF MICHIGAN - DNR	203,100	57,406	203,100	58,783
61220	10-003-300-0018-00	4013	STATE OF MICHIGAN - DNR	16,000	6,218	16,000	6,367
61220	10-003-300-0020-00	31311	STATE OF MICHIGAN - DNR	11,700	3,236	11,700	3,313
61220	10-003-400-0026-00	4014	STATE OF MICHIGAN - DNR	55,800	16,609	55,800	17,007
61220	10-008-400-0004-00	4016	STATE OF MICHIGAN - DNR	4,400	1,044	4,400	1,069
61220	10-008-400-0007-00	4015	STATE OF MICHIGAN - DNR	2,200	519	2,200	531
61220	10-009-300-0001-00	4017	STATE OF MICHIGAN - DNR	121,400	37,313	121,400	38,208
61220	10-010-100-0001-00	4018	STATE OF MICHIGAN - DNR	181,900	49,667	181,900	50,859
61220	10-011-200-0001-00	4019	STATE OF MICHIGAN - DNR	78,300	20,878	78,300	21,379
61190	10-011-400-0001-00	32735	STATE OF MICHIGAN - DNR	12,100	8,152	12,100	8,347
61220	10-012-200-0002-00	4020	STATE OF MICHIGAN - DNR	19,600	3,016	19,600	3,088
61190	10-014-100-0001-00	31698	STATE OF MICHIGAN - DNR	30,100	9,979	30,100	10,218
61190	10-016-200-0003-00	31561	STATE OF MICHIGAN - DNR	5,100	1,176	5,100	1,204
61190	10-016-200-0004-00	4021	STATE OF MICHIGAN - DNR	19,300	4,462	19,300	4,569
61190	10-027-300-9991-00	32843	STATE OF MICHIGAN - DNR	21,800	22,241	21,800	22,774
17 PARCELS			MUSKEGON TOWNSHIP SUBTOTAL	1,071,400	306,307	1,071,400	313,651
61210	17-007-400-0001-00	31166	STATE OF MICHIGAN - DNR	14,300	4,330	14,300	4,433
61210	17-008-400-0001-00	31168	STATE OF MICHIGAN - DNR	13,800	4,722	13,800	4,835
61210	17-009-400-0001-00	31169	STATE OF MICHIGAN - DNR	13,900	4,722	13,900	4,835
61210	17-010-400-0001-00	31170	STATE OF MICHIGAN - DNR	12,100	4,318	12,100	4,421
61210	17-011-400-0010-00	31171	STATE OF MICHIGAN - DNR	11,900	3,723	11,900	3,812
61210	17-013-400-0007-00	31173	STATE OF MICHIGAN - DNR	19,400	6,697	19,400	6,857
61210	17-014-200-0005-00	31174	STATE OF MICHIGAN - DNR	300	215	300	220
61210	17-024-200-0011-00	31175	STATE OF MICHIGAN - DNR	900	257	900	263
61210	43-010-400-0004-00	31274	STATE OF MICHIGAN - DNR	2,000	667	2,000	683
61210	43-011-300-0002-00	31172	STATE OF MICHIGAN - DNR	12,700	7,546	12,700	7,727
10 PARCELS			RAVENNA TOWNSHIP SUBTOTAL	101,300	37,197	101,300	38,086

<u>School District</u>	<u>Parcel Number</u>	<u>Cert. Number</u>	<u>Property Owner</u>	<u>2012 Assessed</u>	<u>2012 Taxable</u>	<u>2013 Assessed</u>	<u>2013 Taxable</u>
61080	16-005-300-9991-00	31176	STATE OF MICHIGAN - DNR	600	554	600	567
61080	16-006-300-9991-00	31177	STATE OF MICHIGAN - DNR	16,900	9,372	16,900	9,596
61080	16-008-100-9991-00	31178	STATE OF MICHIGAN - DNR	16,100	6,170	16,100	6,318
61210	16-009-100-9991-00	31179	STATE OF MICHIGAN - DNR	16,200	6,170	16,200	6,318
61210	16-010-300-9991-00	31180	STATE OF MICHIGAN - DNR	15,700	7,464	15,700	7,643
61210	16-011-300-9991-00	31181	STATE OF MICHIGAN - DNR	19,700	6,563	19,700	6,720
61210	16-012-300-9991-00	31182	STATE OF MICHIGAN - DNR	15,700	5,250	15,700	5,376
7 PARCELS			SULLIVAN TOWNSHIP SUBTOTAL	100,900	41,543	100,900	42,538
61180	01-002-300-0014-00	4022	STATE OF MICHIGAN - DNR	270,600	117,383	260,000	120,200
1 PARCELS			WHITE RIVER TOWNSHIP SUBTOTAL	270,600	117,383	260,000	120,200
61180	21-021-300-0016-00	32913	STATE OF MICHIGAN - DNR	2,000	1,085	2,000	1,111
61180	21-021-300-0018-00	32601	STATE OF MICHIGAN - DNR	14,000	3,058	14,000	3,131
61180	21-021-300-0019-00	32914	STATE OF MICHIGAN - DNR	500	325	500	332
61180	21-028-100-0001-00	32602	STATE OF MICHIGAN - DNR	2,700	1,332	2,700	1,363
61180	21-029-300-0002-00	32603	STATE OF MICHIGAN - DNR	36,000	16,791	36,000	17,193
5 PARCELS			CITY OF MONTAGUE SUBTOTAL	55,200	22,591	55,200	23,130

<u>School District</u>	<u>Parcel Number</u>	<u>Cert. Number</u>	<u>Property Owner</u>	<u>2012 Assessed</u>	<u>2012 Taxable</u>	<u>2013 Assessed</u>	<u>2013 Taxable</u>	
61010	24-128-300-9991-14	32844	STATE OF MICHIGAN - DNR	78,700	81,272	78,700	83,222	
61010	24-129-400-9991-00	31808	STATE OF MICHIGAN - DNR	23,700	24,785	23,700	25,379	
61190	24-134-400-9991-00	31185	STATE OF MICHIGAN - DNR	13,500	13,994	13,500	14,329	
61190	24-135-300-0003-00	31186	STATE OF MICHIGAN - DNR	10,500	10,947	10,500	11,209	
61010	24-205-000-0001-00	31799	STATE OF MICHIGAN - DNR	4,500	651	4,500	666	
61010	24-205-095-0001-00	31809	STATE OF MICHIGAN - DNR	4,700	2,430	4,700	2,488	
61010	24-205-180-0001-00	31794	STATE OF MICHIGAN - DNR	4,500	3,479	4,500	3,562	
61010	24-205-183-9991-00	31795	STATE OF MICHIGAN - DNR	4,500	651	4,500	666	
61010	24-205-184-9991-00	31796	STATE OF MICHIGAN - DNR	4,500	1,309	4,500	1,340	
61010	24-205-191-0008-00	31797	STATE OF MICHIGAN - DNR	4,500	2,485	4,500	2,544	
61010	24-205-206-0004-00	31798	STATE OF MICHIGAN - DNR	4,500	2,485	4,500	2,544	
61010	24-205-209-9991-00	31800	STATE OF MICHIGAN - DNR	4,500	2,485	4,500	2,544	
61010	24-205-214-9991-00	31801	STATE OF MICHIGAN - DNR	4,500	3,107	4,500	3,181	
61010	24-205-232-0007-00	31802	STATE OF MICHIGAN - DNR	4,500	2,485	4,500	2,544	
61010	24-205-236-0008-00	31803	STATE OF MICHIGAN - DNR	2,600	1,966	2,600	2,013	
61010	24-205-246-0009-00	31804	STATE OF MICHIGAN - DNR	4,500	2,485	4,500	2,544	
61010	24-205-250-0008-00	31805	STATE OF MICHIGAN - DNR	4,500	2,485	4,500	2,544	
61010	24-205-261-0008-00	31806	STATE OF MICHIGAN - DNR	4,500	2,485	4,500	2,544	
61010	24-205-263-0008-00	31807	STATE OF MICHIGAN - DNR	3,100	2,198	3,100	2,250	
19 PARCELS				CITY OF MUSKEGON SUBTOTAL	190,800	164,184	190,800	168,113
61060	27-025-100-0015-00	31255	STATE OF MICHIGAN - DNR	2,131,700	330,090	2,131,700	338,012	
61060	27-025-400-0001-00	4024	STATE OF MICHIGAN - DNR	5,920,000	982,263	5,920,000	1,005,837	
61060	27-036-400-0001-00	4025	STATE OF MICHIGAN - DNR	12,472,800	1,986,873	12,472,800	2,034,557	
70010	27-131-400-0002-00	4023	STATE OF MICHIGAN - DNR	3,414,000	328,192	3,414,000	345,142	
4 PARCELS				CITY OF NORTON SHORES SUBTOTAL	23,938,500	3,627,418	23,938,500	3,723,548
61240	22-028-100-0001-00	32604	STATE OF MICHIGAN - DNR	51,400	10,530	51,400	10,782	
61240	22-033-100-0074-00	32605	STATE OF MICHIGAN - DNR	57,300	4,774	57,300	4,888	
61240	22-034-300-0099-00	32606	STATE OF MICHIGAN - DNR	26,300	5,016	26,300	5,136	
3 PARCELS				CITY OF WHITEHALL SUBTOTAL	135,000	20,320	135,000	20,806
109 PARCELS				DEPARTMENT OF NATURAL RESOURCES GRAND TOTAL	38,823,600	7,518,496	38,813,000	7,707,960

COUNTY LAND BANK

School District	Parcel Number	Expiration	Property Owner	2012 Assessed	2012 Taxable	2013 Assessed	2013 Taxable
61120	04-002-100-0008-00	12/31/2017	LAIRD JEFFERY	-	-	10,600	10,600
61240	04-550-029-0016-00	12/30/2017	HALL TESHA	-	-	500	500
2 PARCELS			BLUE LAKE TOWNSHIP SUBTOTAL	-	-	11,100	11,100
61220	07-012-400-0026-07	12/31/2017	RATTTIN LARRY	-	-	5,000	5,000
61220	07-030-400-0022-10	12/31/2016	CTS INDUSTRIAL SERVICES INC	15,000	15,000	15,000	15,000
61240	07-502-040-0009-00	12/31/2017	HACKNEY LINDA A	-	-	17,200	17,200
61240	07-507-074-0017-00	12/31/2016	JOLMAN GARY/CAROL	200	200	200	200
61240	07-507-098-0001-00	12/31/2014	LENORE JAMES R/VIOLA M	23,700	23,700	22,600	22,600
61220	07-620-000-0104-00	12/31/2017	BURNS DENNIS W	-	-	1,000	1,000
61220	07-643-000-0041-00	12/31/2016	ROE ROSE M	3,000	3,000	3,000	3,000
61240	07-702-008-0009-00	12/31/2016	CAUSE GREGORY A	500	500	500	500
61240	07-865-000-0014-00	12/31/2017	PARKSIDE INVESTMENTS LLC	-	-	8,000	8,000
61220	07-880-003-0020-00	12/31/2017	GRELEWICZ DALE	-	-	100	100
61220	07-880-005-0033-00	12/31/2017	GRELEWICZ DALE	-	-	400	400
61220	07-880-005-0048-00	12/31/2017	GRELEWICZ DALE	-	-	200	200
61240	42-503-039-0031-00	12/31/2017	CAPIZZI KRISTINE	-	-	100	100
61240	42-503-062-0023-00	12/31/2017	YOUNG SANDRA	-	-	800	800
61240	42-503-062-0027-00	12/31/2017	YOUNG SANDRA	-	-	100	100
61240	42-503-071-0017-00	12/31/2017	POLLACK CLINTON/HEATHER	-	-	800	800
61240	42-503-071-0026-00	12/31/2017	POLLACK CLINTON/HEATHER	-	-	100	100
17 PARCELS			DALTON TOWNSHIP SUBTOTAL	42,400	42,400	75,100	75,100
61065	11-019-200-0025-20	3/30/2017	BOURNE TIMOTHY/DENISE/FRANKLYN	-	-	17,700	17,700
1 PARCEL			EGELSTON TOWNSHIP SUBTOTAL	-	-	17,700	17,700
61220	06-404-006-0021-00	12/30/2015	COOLEY DONALD/DEBBY	2,500	2,500	2,500	2,500
1 PARCEL			FRUITLAND TOWNSHIP SUBTOTAL	2,500	2,500	2,500	2,500
61080	15-034-400-0008-00	12/30/2015	SANTES JOAN M	28,900	27,318	27,600	27,600
61080	15-102-100-0030-00	12/30/2017	SYSWERDA ERIC/VANDY	-	-	5,100	5,100
61080	15-124-300-0012-10	12/31/2016	SECOND GENERATION LLC	127,200	127,200	117,300	117,300
61080	15-560-000-0025-00	12/30/2017	HILL JOSEPH	-	-	38,600	38,600
61080	15-570-000-0010-00	12/30/2017	SYSWERDA ERIC/VANDY	-	-	37,800	37,800
5 PARCELS			FRUITPORT TOWNSHIP SUBTOTAL	156,100	154,518	226,400	226,400

<u>School District</u>	<u>Parcel Number</u>	<u>Expiration</u>	<u>Property Owner</u>	<u>2012 Assessed</u>	<u>2012 Taxable</u>	<u>2013 Assessed</u>	<u>2013 Taxable</u>
61210	12-650-001-0001-00	12/30/2015	SPOELMAN DANIEL A,HEATHER	24,600	24,600	25,300	25,190
1 PARCEL			MOORLAND TOWNSHIP SUBTOTAL	24,600	24,600	25,300	25,190
61220	09-001-400-0089-00	12/31/2016	HITSMAN MARC	9,000	9,000	4,500	4,500
61220	09-009-400-0005-10	11/20/2016	ANDERSON DAVID	100	100	100	100
61220	09-643-000-0111-00	12/31/2017	CASSEL MICHAEL L	-	-	53,100	53,100
3 PARCELS			LAKETON TOWNSHIP SUBTOTAL	9,100	9,100	57,700	57,700
61190	10-023-200-0035-00	12/31/2015	MUSKEGON CHURCH OF CHRIST	(EXEMPT)	(EXEMPT)	(EXEMPT)	(EXEMPT)
61190	10-035-400-0002-20	12/30/2017	SMITH LORIE L	-	-	35,600	35,600
61190	10-255-000-0017-00	12/30/2014	PRIMMER MICHELLE	18,800	18,800	17,100	17,100
61190	10-284-000-0021-80	12/30/2015	SANTES JOAN M	21,500	21,500	20,100	20,100
61190	10-400-000-0003-10	12/30/2016	FIRST BAPTIST CHURCH	(EXEMPT)	(EXEMPT)	(EXEMPT)	(EXEMPT)
61190	10-400-000-0003-30	12/30/2016	FIRST BAPTIST CHURCH	600	600	600	600
61190	10-402-000-0210-00	12/30/2015	JURECIC MARK L	3,200	3,200	3,100	3,100
61190	10-688-004-0001-00	12/30/2016	FLERMOEN MARK	1,500	1,500	1,500	1,500
61190	10-870-000-0020-00	12/30/2016	REAM ERICA	-	-	37,800	37,800
9 PARCELS			MUSKEGON TOWNSHIP SUBTOTAL	45,600	45,600	115,800	115,800
61210	16-016-400-0003-00	12/30/2016	FRIESE ROBET H	8,500	8,500	8,500	8,500
1 PARCEL			SULLIVAN TOWNSHIP SUBTOTAL	8,500	8,500	8,500	8,500
61180	01-125-200-0011-00	12/30/2017	FELT ETHAN	-	-	5,000	5,000
1 PARCEL			WHITE RIVER TOWNSHIP SUBTOTAL	-	-	5,000	5,000

<u>School District</u>	<u>Parcel Number</u>	<u>Expiration</u>	<u>Property Owner</u>	<u>2012 Assessed</u>	<u>2012 Taxable</u>	<u>2013 Assessed</u>	<u>2013 Taxable</u>
61180	21-032-100-0003-00	9/18/2017	CALUWAERT CHICK TRUST	-	-	10,000	10,000
61180	21-345-000-0008-00	12/30/2016	BENTZ SCOTT	38,500	38,500	39,000	39,000
61180	21-640-000-0015-00	10/4/2017	DAVIS BARRY R/CHERIE K	-	-	34,900	34,900
3 PARCELS			CITY OF MONTAGUE SUBTOTAL	38,500	38,500	83,900	83,900
61010	24-121-300-0094-00	12/30/2017	BROWN ANITA	-	-	27,300	27,300
61010	24-121-300-0123-00	12/30/2016	SLADE AARON/BOWER KARLEE	22,800	22,800	23,500	23,347
61010	24-205-019-0012-10	12/30/2017	STUTHARD RANDI	-	-	10,200	10,200
61010	24-205-049-0019-95	12/30/2016	GOODEN CORTEEN	1,600	1,600	1,600	1,600
61010	24-205-055-0010-00	12/30/2014	BAIRD KENNETH	24,300	24,300	24,200	24,200
61010	24-205-068-0001-10	12/30/2017	DUO SISTERS LLC	-	-	19,200	19,200
61010	24-205-089-0019-00	12/30/2017	FERRIS JEFFREY A	-	-	1,600	1,600
61010	24-205-149-0002-00	12/30/2017	LINDA E DENNIE-MOLONE COMMUNITY	-	-	1,400	1,400
61010	24-205-247-0011-00	12/30/2015	SHABAZZ KAREEM/WATKINS SHIRLEY	6,500	6,500	6,400	6,400
61010	24-205-252-0007-00	12/30/2013	CITY OF MUSKEGON	(EXEMPT)	(EXEMPT)	(EXEMPT)	(EXEMPT)
61010	24-205-254-0003-00	12/30/2017	BETHANY HOUSING MINISTRIES INC	-	-	16,300	16,300
61010	24-205-265-0007-00	12/30/2015	BETHANY HOUSING MINISTRIES INC	11,400	11,400	11,000	11,000
61010	24-205-305-0008-00	12/30/2013	BETHANY HOUSING MINISTRIES INC	16,600	16,600	16,100	16,100
61010	24-205-306-0014-00	12/30/2013	MITCHELL WILLIAM I	13,600	13,600	13,400	13,400
61010	24-205-367-0016-00	12/30/2014	LINK BRAD	9,800	9,800	9,200	9,200
61010	24-205-369-0006-00	12/30/2017	COMMUNITY ENCOMPASS	-	-	17,500	17,500
61010	24-205-394-0009-00	12/30/2017	CAMILIEN FRANCO	-	-	17,800	17,800
61010	24-205-411-0001-00	12/30/2017	F & J PROPERTIES LLC	-	-	8,000	8,000
61010	24-205-412-0003-00	12/30/2015	YOST MELISSA H	22,400	22,400	22,400	22,400
61010	24-205-485-0013-00	12/30/2016	DOIG GARY	29,900	29,900	29,500	29,500
61010	24-205-660-0013-00	12/30/2016	PAGGEOT BRETT/BROADBENT MIRANDA	32,500	32,500	31,300	31,300
61010	24-280-000-0001-00	12/30/2016	DILL ANGELA	18,900	18,900	18,500	18,500
61010	24-440-002-0021-00	12/30/2017	JOHNSON DANNY M JR	-	-	10,600	10,600
61010	24-611-000-0203-00	12/30/2014	OAKES PAUL	20,400	20,400	20,400	20,400
61010	24-611-000-0370-00	12/30/2017	MENDIOLA ROBERTO	-	-	24,200	24,200
61010	24-613-000-0855-00	12/30/2015	MURPHY KAYLE	21,100	21,100	21,100	21,100
61010	24-685-006-0011-00	12/30/2017	WILLIAMS KENNETH	-	-	11,700	11,700
61010	24-750-000-0052-00	12/30/2015	GATES JAMES C II/GATES JERI-LYN	19,100	19,100	18,800	18,800
61010	24-750-000-0053-00	12/30/2017	TRINITY VILLAGE NON PROFIT HSG	-	-	20,700	20,700
61010	24-779-001-0003-00	12/30/2017	DOWDELL DESMOND/ASHLEY	-	-	17,700	17,700
61010	24-860-000-0007-00	12/30/2017	RAMOS-DELEGADO LLC	-	-	61,500	61,500
61010	24-890-000-0054-00	12/30/2014	DAVIS JOSHUA/AMBER	23,500	23,500	23,100	23,100
32 PARCELS			CITY OF MUSKEGON SUBTOTAL	294,400	294,400	556,200	556,047

<u>School District</u>	<u>Parcel Number</u>	<u>Expiration</u>	<u>Property Owner</u>	<u>2012 Assessed</u>	<u>2012 Taxable</u>	<u>2013 Assessed</u>	<u>2013 Taxable</u>
61020	26-185-062-0007-00	12/30/2016	COOPER DANIEL JR/AMELIA ANN	18,600	18,600	16,800	16,800
61020	26-185-120-0007-00	12/30/2015	BURRELL THURSTON/ANTONIO MANLEY	11,600	11,600	10,600	10,600
61020	26-185-216-0002-00	12/30/2016	CITY OF MUSKEGON HEIGHTS	(EXEMPT)	(EXEMPT)	(EXEMPT)	(EXEMPT)
61020	26-185-217-0002-00	12/30/2016	CITY OF MUSKEGON HEIGHTS	(EXEMPT)	(EXEMPT)	(EXEMPT)	(EXEMPT)
61020	26-185-222-0004-00	12/30/2017	JOHNSON LLOYD R/LLOYD R JR	-	-	12,500	12,500
61020	26-185-226-0018-00	12/30/2016	CITY OF MUSKEGON HEIGHTS	(EXEMPT)	(EXEMPT)	(EXEMPT)	(EXEMPT)
61020	26-230-012-0003-00	12/30/2017	DUO SISTERS LLC	-	-	6,700	6,700
61020	26-280-005-0010-00	12/30/2017	MAYWORM BROOKS/CHRISTINE	-	-	8,500	8,500
61020	26-400-012-0003-00	12/30/2017	KUREK JAMES E/PLACE JANICE A	-	-	7,800	7,800
61020	26-615-005-0006-00	12/30/2014	CHRISTIAN KEVIN/NATALIE	26,000	26,000	22,600	22,600
61020	26-635-248-0004-00	12/30/2017	MEN AND WOMEN OF CHARACTER	-	-	9,300	9,300
61020	26-635-249-0008-00	12/30/2015	HINDES CRAIG	1,900	1,900	1,800	1,800
61020	26-635-272-0023-00	12/30/2014	RANKIN ALEXANDER/ESTELITA	16,700	16,700	13,000	13,000
61020	26-635-272-0025-00	12/30/2014	RANKIN ALEXANDER/ESTELITA	15,900	15,405	12,400	12,400
61020	26-636-239-0016-00	12/30/2016	CARTER BRENDA R	14,800	14,800	12,700	12,700
61020	26-650-007-0025-00	12/30/2017	MUSKEGON COUNTY LAND BANK AUTH	-	-	15,100	15,100
61020	26-650-011-0033-00	12/30/2016	CITY OF MUSKEGON HEIGHTS	(EXEMPT)	(EXEMPT)	(EXEMPT)	(EXEMPT)
61020	26-650-012-0034-00	12/30/2017	DUO SISTERS LLC	-	-	7,800	7,800
61020	26-650-013-0022-00	12/30/2017	SELMON JAMES	-	-	5,400	5,400
61020	26-650-014-0028-00	12/30/2016	CITY OF MUSKEGON HEIGHTS	(EXEMPT)	(EXEMPT)	(EXEMPT)	(EXEMPT)
61020	26-650-014-0030-00	12/30/2016	CITY OF MUSKEGON HEIGHTS	(EXEMPT)	(EXEMPT)	(EXEMPT)	(EXEMPT)
61020	26-770-026-0005-00	12/31/2016	JAYMARK PROPERTY LLC	1,800	1,800	1,800	1,800
61020	26-835-000-0051-00	12/30/2017	WEHNES BARBARA	-	-	10,300	10,300
61020	26-870-000-0087-00	12/30/2017	CANTRALL SCOTT/MAHAN AUDRA	-	-	19,800	19,800
61020	26-822-002-0012-00	12/30/2016	SAIN GENE/JEAN	27,000	27,000	18,700	18,700
61020	26-874-000-0111-00	12/31/2016	GATEWOOD TAMARA	59,000	59,000	50,300	50,300
26 PARCELS			CITY OF MUSKEGON HEIGHTS SUBTOTAL	193,300	192,805	263,900	263,900

<u>School District</u>	<u>Parcel Number</u>	<u>Expiration</u>	<u>Property Owner</u>	<u>2012 Assessed</u>	<u>2012 Taxable</u>	<u>2013 Assessed</u>	<u>2013 Taxable</u>
61010	27-104-300-0013-00	12/30/2016	CRESTVIEW MHP LLC	166,600	166,600	166,700	166,700
61010	27-690-000-0038-00	12/30/2015	HALL RONALD L/JANIE D	3,300	(EXEMPT)	3,300	3,259
61010	27-701-000-0049-00	12/30/2015	VANNATTER GAIL	20,300	20,300	20,600	20,600
3 PARCELS			CITY OF NORTON SHORES SUBTOTAL	190,200	186,900	190,600	190,559
61240	22-220-017-0016-10	12/30/2016	WHITE LAKE BUILDING CO	26,400	26,400	28,800	27,033
1 PARCEL			CITY OF WHITEHALL SUBTOTAL	26,400	26,400	28,800	27,033
106 PARCELS			COUNTY LAND BANK GRAND TOTAL	993,100	987,723	1,568,500	1,566,429

STATE LAND BANK

<u>School District</u>	<u>Parcel Number</u>	<u>Expiration</u>	<u>Property Owner</u>	<u>2012 Assessed</u>	<u>2012 Taxable</u>	<u>2013 Assessed</u>	<u>2013 Taxable</u>
61020	26-540-003-0012-00	12/31/2014	POOLE TASHUNDA	11,700	11,700	10,800	10,800
1 PARCEL			CITY OF MUSKEGON HEIGHTS SUBTOTAL	11,700	11,700	10,800	10,800
1 PARCEL			STATE LAND BANK GRAND TOTAL	11,700	11,700	10,800	10,800

NEW PERSONAL PROPERTY EXEMPTION

School District	Parcel Number	Cert. Number	Expiration	Property Owner	2012 Assessed	2012 Taxable	2013 Assessed	2013 Taxable
61190	24-992-209-0196-00	196-2009	12/30/2021	GE AVIATION	(EXEMPT)	(EXEMPT)	(EXEMPT)	(EXEMPT)
61190	24-992-212-0343-00	343-2012	12/30/2023	ADAC PLACTICS INC	(EXEMPT)	(EXEMPT)	(EXEMPT)	(EXEMPT)
61190	24-992-212-0373-00	373-2012	12/30/2024	ALLAOY RESOURCES CORPORATION	(EXEMPT)	(EXEMPT)	(EXEMPT)	(EXEMPT)
61190	24-992-212-0374-00	374-2012	12/30/2024	ENGINEERED ALUMINUM CASTINGS INC	(EXEMPT)	(EXEMPT)	(EXEMPT)	(EXEMPT)
4 PARCEL				CITY OF MUSKEGON SUBTOTAL	(EXEMPT)	(EXEMPT)	(EXEMPT)	(EXEMPT)
70010	27-992-009-0189-00	189-2009	12/31/2019	POLYCEM LLC	(EXEMPT)	(EXEMPT)	(EXEMPT)	(EXEMPT)
70010	27-992-009-0210-00	210-2009	12/30/2021	JOHNSON TECHNOLOGY INC	(EXEMPT)	(EXEMPT)	(EXEMPT)	(EXEMPT)
2 PARCELS				CITY OF NORTON SHORES SUBTOTAL	(EXEMPT)	(EXEMPT)	(EXEMPT)	(EXEMPT)
6 PARCELS		NEW PERSONAL PROPERTY EXEMPTION GRAND TOTAL			(EXEMPT)	(EXEMPT)	(EXEMPT)	(EXEMPT)

COMMERCIAL REHABILITATION ACT

School District	Parcel Number	Cert. Number	Expiration	Property Owner	2012 Assessed	2012 Taxable	2013 Assessed	2013 Taxable
61010	24-967-209-0004-00	C2009-004	12/30/2016	GILBERT BRETT	5,700	5,700	5,700	5,700
61010	24-968-209-0004-00	C2009-004	12/30/2016	GILBERT BRETT	-	-	-	-
61010	24-967-212-0003-00	C2012-003	12/30/2022	LAKE WELDING SUPPLY COMPANY	-	-	262,500	262,500
61010	24-968-212-0003-00	C2012-003	12/30/2022	LAKE WELDING SUPPLY COMPANY	-	-	125,600	125,600
4 PARCELS				CITY OF MUSKEGON SUBTOTAL	5,700	5,700	393,800	393,800
61240	22-967-211-0010-00	C2011-010	12/30/2021	CLC ENTERPRISES	44,600	44,600	44,600	44,600
61240	22-968-211-0010-00	C2011-010	12/30/2021	CLC ENTERPRISES	-	-	200	-
2 PARCELS				CITY OF WHITEHALL SUBTOTAL	44,600	44,600	44,800	44,600
6 PARCELS		COMMERCIAL REHABILITATION ACT GRAND TOTAL			50,300	50,300	438,600	438,400