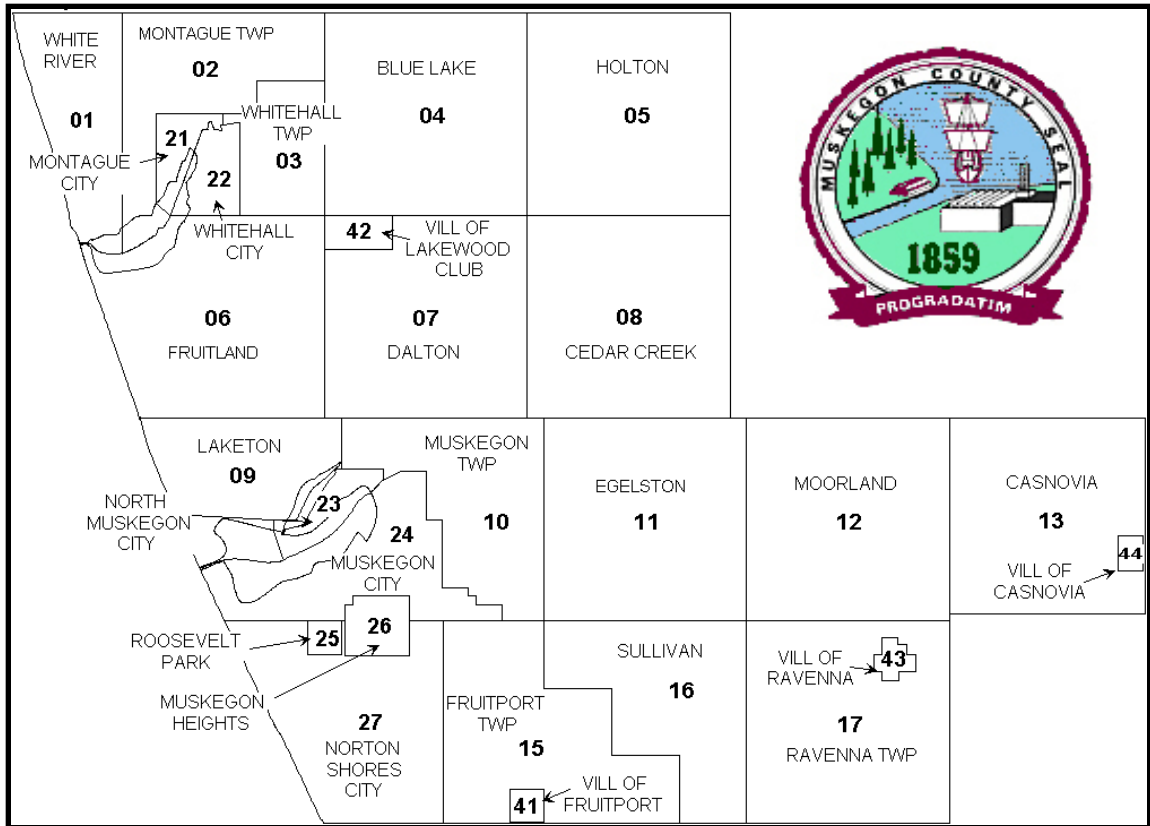


Muskegon County Equalization Department

2019 Property Tax Abatement Report




**Prepared by: Muskegon County Equalization Department
 Donna B. VanderVries, Director
 Dan VanderKooi, Deputy Director**

2019 Tax Abatement Report

TABLE OF CONTENTS

| | |
|---|----|
| Letter of Transmittal..... | 1 |
| Industrial Facility Tax Listing by Jurisdiction..... | 3 |
| Neighborhood Enterprise Zone Listing by Jurisdiction..... | 11 |
| Obsolete Property Rehabilitation Exemptions Summary..... | 12 |
| DNR Properties Listing by Jurisdiction..... | 13 |
| Land Bank Parcels | 18 |
| New Personal Property Exemption | 30 |
| Commercial Rehabilitation Act | 31 |
| Commercial Facilities Exemption..... | 31 |



October 31st, 2019

Board of Commissioners
Muskegon County, Michigan

Honorable Commissioners:

As requested by the County Board of Commissioners, the Muskegon County Equalization Department has prepared this tax abatement report which contains the valuations of tax-abated property for each unit of government in a tabular format. It is the result of a collaborative effort involving all 23 assessing jurisdictions in Muskegon County. The amounts reported by these jurisdictions have been examined and internally audited. The report focuses on the value of all real and personal property subject to Industrial Facility Tax (PA 198 of 1974, as amended). Obsolete Property as well as Neighborhood Enterprise Certificates and Land Banks, which are also exempt from ad valorem taxation, are presented separately. The report was also revised beginning in 2011 to account for both the New Personal Property Exemption (PA 328 of 1998) and the Commercial Rehabilitation Act (PA 210 of 2005, as amended).

For 2019, the Industrial Facility Tax accounts increased from \$39,791,100 to \$40,287,800 in State Equalized Value (SEV). This indicates an approximate 1% percent increase. The number of active accounts has decreased from 169 accounts in 2018 to 151 accounts in 2019.

The value of all expired abatements is transferred to the general ad valorem property tax roll. The abated properties now represent less than 1 percent of the State Equalized Value (SEV) of the general ad valorem properties.

In 2006, there were revisions to Public Act 451 of 1994, the Natural Resources Environmental Protection Act, as amended by Public Act 513 of 2004 that changed the procedures used in the assessment, equalization, and taxation of real property owned by the State and controlled by the Department of Natural Resources (DNR). This Act basically removed the DNR properties from the ad valorem roll and placed them on a specific roll (Act 513 Roll).

Beginning in 2009, the Consumer Price Index factor was applied to DNR properties. Previously, the 2004 taxable valuation (TV) was the basis for the TV of the property from 2004 until 2009 providing no acquisitions or dispositions occurred. P.A. 603 of 2012 resulted in significant changes to the DNR values beginning with the 2013 year and continuing to the present.

All values were subject to review and revision by the Michigan State Tax Commission until October 15th of this year. The taxable value limitation also applies to tax abated properties.

I acknowledge our local assessors' professionalism. This year very few problems were detected during the preparation of this report.

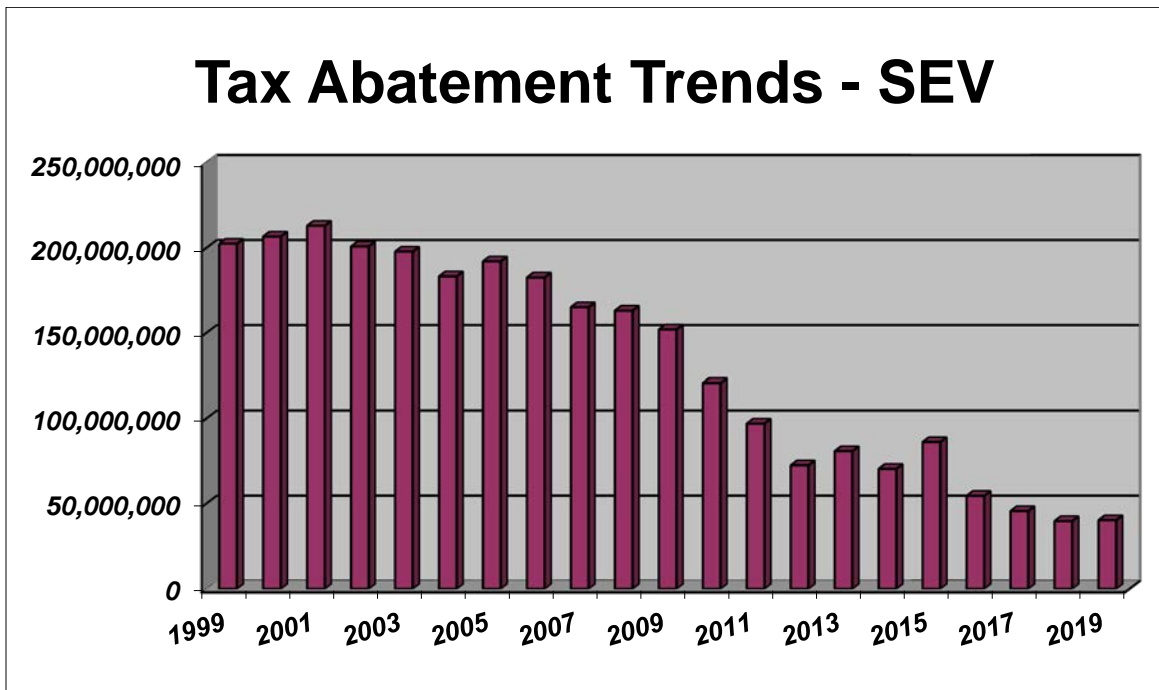
Respectfully submitted,

Donna B. VanderVries
Equalization Director

Table A - Muskegon County Tax Abatement History

| Year | State Equalized Value (\$)* | % Change (SEV) | Quantity | % Change (Quantity) | % SEV |
|------|-----------------------------|----------------|----------|---------------------|-------|
| 1998 | 161,297,465 | 21% | 345 | 0% | 5.6% |
| 1999 | 202,515,110 | 26% | 388 | 12% | 6.3% |
| 2000 | 206,729,100 | 2% | 433 | 12% | 5.9% |
| 2001 | 213,057,800 | 3% | 407 | -6% | 5.5% |
| 2002 | 200,883,700 | -6% | 350 | -14% | 4.7% |
| 2003 | 197,843,700 | -2% | 368 | 5% | 4.3% |
| 2004 | 183,327,800 | -7% | 341 | -7% | 3.8% |
| 2005 | 192,123,400 | 5% | 319 | -6% | 3.8% |
| 2006 | 182,655,500 | -4% | 315 | -1% | 3.5% |
| 2007 | 165,174,900 | -10% | 320 | 2% | 3.0% |
| 2008 | 163,127,200 | -1% | 304 | -5% | 2.9% |
| 2009 | 152,046,300 | -7% | 275 | -9% | 2.7% |
| 2010 | 120,796,400 | -20% | 256 | -7% | 2.3% |
| 2011 | 97,070,300 | -20% | 219 | -15% | 1.9% |
| 2012 | 72,533,600 | -25% | 218 | 0% | 1.5% |
| 2013 | 80,854,300 | 11% | 220 | 1% | 1.7% |
| 2014 | 70,447,200 | -13% | 226 | 3% | 1.5% |
| 2015 | 86,231,000 | 22% | 231 | 2% | 1.7% |
| 2016 | 54,599,350 | -37% | 244 | 5% | 1.2% |
| 2017 | 45,666,200 | -17% | 226 | -8% | 0.9% |
| 2018 | 39,791,100 | -13% | 169 | -25% | 0.75% |
| 2019 | 40,287,800 | 1% | 151 | -11% | 0.72% |

Figure 1 -Muskegon County Tax Abatement History



INDUSTRIAL FACILITIES EXEMPTION

| <u>School District</u> | <u>Parcel Number</u> | <u>Cert. Number</u> | <u>Expiration</u> | <u>Property Owner</u> | <u>2018 Assessed</u> | <u>2018 Taxable</u> | <u>2019 Assessed</u> | <u>2019 Taxable</u> |
|------------------------|----------------------|---------------------|-------------------|--------------------------------|----------------------|---------------------|----------------------|---------------------|
| 61065 | 11-980-011-0006-00 | 2011-006 | 12/30/2023 | CAMERON INTERNATIONAL CORP | 205,600 | 200,830 | 208,300 | 205,649 |
| 61065 | 11-980-011-0560-00 | 2011-560 | 12/30/2025 | EAGLE ALLOY/ALPHA INVESTMENTS | 414,900 | 398,785 | 349,700 | 349,700 |
| 61065 | 11-980-013-0021-00 | 2013-021 | 12/30/2025 | EAGLE ALLOY/ALPHA INVESTMENTS | 87,700 | 84,886 | 88,200 | 86,923 |
| 61065 | 11-980-015-0012-00 | 2015-012 | 12/30/2027 | EAGLE PRECISION CAST PARTS INC | 161,800 | 156,485 | 163,300 | 160,240 |
| 4 PARCELS | | | | TOTAL REAL-SET 6 MILLS | 870,000 | 840,986 | 809,500 | 802,512 |
| 61065 | 11-982-007-0014-00 | 07-0014 | (EXTENDED) | SUN CHEMICAL CORP | 74,000 | 74,000 | (EMPP) | (EMPP) |
| 61065 | 11-982-011-0006-00 | 2011-006 | (EXTENDED) | CAMERON INTERNATIONAL CORP | 16,400 | 16,400 | 18,000 | 18,000 |
| 61065 | 11-982-011-0560-00 | 2011-560 | (EXTENDED) | EAGLE ALLOY/ALPHA INVESTMENTS | 2,108,200 | 2,108,200 | 1,934,000 | 1,934,000 |
| 3 PARCELS | | | | TOTAL PERSONAL-SET 6 MILLS | 2,198,600 | 2,198,600 | 1,952,000 | 1,952,000 |
| 7 PARCELS | | | | EGELSTON TOWNSHIP SUBTOTAL | 3,068,600 | 3,039,586 | 2,761,500 | 2,754,512 |
| 61180 | 15-980-014-0254-00 | 2014-254 | 12/30/2024 | MOTION DYNAMICS CORPORATION | 1,153,400 | 1,153,400 | 1,005,500 | 1,005,500 |
| 1 PARCEL | | | | TOTAL REAL-SET 6 MILLS | 1,153,400 | 1,153,400 | 1,005,500 | 1,005,500 |
| 1 PARCEL | | | | FRUITPORT TOWNSHIP SUBTOTAL | 1,153,400 | 1,153,400 | 1,005,500 | 1,005,500 |
| 61180 | 02-980-010-0160-00 | 2010-160 | 12/30/2022 | INTERNATIONAL MASTER PRODUCTS | 360,500 | 360,500 | 456,200 | 369,152 |
| 1 PARCEL | | | | TOTAL REAL-SET 6 MILLS | 360,500 | 360,500 | 456,200 | 369,152 |
| 61180 | 02-982-008-0314-00 | 2008-314 | (EXTENDED) | INTERNATIONAL MASTER PRODUCTS | 190,900 | 190,900 | (EMPP) | (EMPP) |
| 61180 | 02-982-010-0065-00 | 2010-065 | (EXTENDED) | INTERNATIONAL MASTER PRODUCTS | 510,100 | 510,100 | 461,600 | 461,600 |
| 2 PARCELS | | | | TOTAL PERSONAL-SET 6 MILLS | 701,000 | 701,000 | 461,600 | 461,600 |
| 3 PARCELS | | | | MONTAGUE TOWNSHIP SUBTOTAL | 1,061,500 | 1,061,500 | 917,800 | 830,752 |

| <u>School District</u> | <u>Parcel Number</u> | <u>Cert. Number</u> | <u>Expiration</u> | <u>Property Owner</u> | <u>2018 Assessed</u> | <u>2018 Taxable</u> | <u>2019 Assessed</u> | <u>2019 Taxable</u> |
|------------------------|----------------------|---------------------|-------------------|-------------------------------------|----------------------|---------------------|----------------------|---------------------|
| 61190 | 10-980-007-0303-00 | 2007-0303 | 12/30/2019 | L3 COMMUNICATIONS CORP | 720,700 | 720,700 | 923,200 | 737,996 |
| 61190 | 10-980-008-0608-00 | 2008-0608 | 12/30/2020 | L3 COMMUNICATIONS CORP | 48,000 | 49,037 | 86,600 | 49,152 |
| 61190 | 10-980-009-0395-00 | 2009-0395 | 12/30/2021 | L3 COMMUNICATIONS CORP | 202,000 | 202,000 | 234,000 | 206,848 |
| 3 PARCELS | | | | TOTAL REAL-SET 6 MILLS | 970,700 | 971,737 | 1,243,800 | 993,996 |
| 61190 | 10-982-007-0238-00 | 2007-0238 | (EXTENDED) | BAUER SHEET METAL & FABRICATING INC | (EMPP) | (EMPP) | 20,200 | 20,200 |
| 61190 | 10-982-007-0303-00 | 2007-0303 | (EXTENDED) | L3 COMMUNICATIONS CORP | 30,300 | 30,300 | 1,700 | 1,700 |
| 61190 | 10-982-008-0608-10 | 2008-0608 | (EXTENDED) | L3 COMMUNICATIONS CORP | 523,500 | 523,500 | 481,300 | 481,300 |
| 61190 | 10-982-009-0395-00 | 2009-0395 | (EXTENDED) | L3 COMMUNICATIONS CORP | 912,000 | 912,000 | 839,500 | 839,500 |
| 61190 | 10-982-012-0466-00 | 2012-0466 | (EXTENDED) | PRODUCTION FABRICATORS INC | 86,500 | 86,500 | 73,300 | 73,300 |
| 5 PARCELS | | | | TOTAL PERSONAL-SET 6 MILLS | 1,552,300 | 1,552,300 | 1,416,000 | 1,416,000 |
| 61220 | 10-984-007-0214-00 | 2007-0214 | 12/31/2019 | BAYER CROPSCIENCE | 1,134,300 | 1,134,300 | 1,320,200 | 1,161,523 |
| 1 PARCEL | | | | TOTAL REAL-SET 3 MILLS | 1,134,300 | 1,134,300 | 1,320,200 | 1,161,523 |
| 61220 | 10-986-007-0214-00 | 2007-0214 | (EXTENDED) | BAYER CROPSCIENCE | 2,167,600 | 2,167,600 | 1,600,700 | 1,600,700 |
| 1 PARCEL | | | | TOTAL PERSONAL-SET 3 MILLS | 2,167,600 | 2,167,600 | 1,600,700 | 1,600,700 |
| 10 PARCELS | | | | MUSKEGON TOWNSHIP SUBTOTAL | 5,824,900 | 5,825,937 | 5,580,700 | 5,172,219 |
| 61210 | 17-980-209-0236-00 | 2009-0236 | 12/30/2021 | MTI-RAVENNA DUCTILE IRON PLANT | 205,600 | 205,600 | 188,900 | 188,900 |
| 61210 | 43-980-215-0259-00 | 2015-259 | 12/30/2027 | ROGERS PUBLISHING INC | 149,100 | 149,100 | 137,400 | 137,400 |
| 2 PARCELS | | | | TOTAL REAL-SET 6 MILLS | 354,700 | 354,700 | 326,300 | 326,300 |
| 61210 | 17-982-208-0104-00 | 2008-0104 | (EXTENDED) | MTI-RAVENNA DUCTILE IRON PLANT | 370,000 | 370,000 | (EMPP) | (EMPP) |
| 61210 | 17-982-209-0236-00 | 2009-0236 | (EXTENDED) | MTI-RAVENNA DUCTILE IRON PLANT | 90,100 | 90,100 | 85,300 | 85,300 |
| 2 PARCELS | | | | TOTAL PERSONAL-SET 6 MILLS | 460,100 | 460,100 | 85,300 | 85,300 |
| 4 PARCELS | | | | RAVENNA TOWNSHIP SUBTOTAL | 814,800 | 814,800 | 411,600 | 411,600 |

| <u>School District</u> | <u>Parcel Number</u> | <u>Cert. Number</u> | <u>Expiration</u> | <u>Property Owner</u> | <u>2018 Assessed</u> | <u>2018 Taxable</u> | <u>2019 Assessed</u> | <u>2019 Taxable</u> |
|------------------------|----------------------|----------------------|-------------------|------------------------------------|----------------------|---------------------|----------------------|---------------------|
| 61210 | 16-980-011-0253-00 | 2011-0253 | 12/30/2023 | JAWOR BROTHERS BLUEBERRIES INC | 538,800 | 538,800 | 619,400 | 551,731 |
| | 1 PARCEL | | | TOTAL REAL-SET 6 MILLS | 538,800 | 538,800 | 619,400 | 551,731 |
| 61210 | 16-982-011-0253-00 | 2011-0253 (EXTENDED) | | JAWOR BROTHERS BLUEBERRIES INC | 307,100 | 307,100 | 307,100 | 307,100 |
| | 1 PARCEL | | | TOTAL PERSONAL-SET 6 MILLS | 307,100 | 307,100 | 307,100 | 307,100 |
| 2 PARCELS | | | | SULLIVAN TOWNSHIP SUBTOTAL | 845,900 | 845,900 | 926,500 | 858,831 |
| 61240 | 03-980-214-0092-00 | 2014-092 | 12/30/2026 | ERDMAN MACHINE CO | 90,200 | 90,200 | 161,000 | 92,364 |
| | 1 PARCEL | | | TOTAL REAL-SET 6 MILLS | 90,200 | 90,200 | 161,000 | 92,364 |
| 1 PARCEL | | | | WHITEHALL TOWNSHIP SUBTOTAL | 90,200 | 90,200 | 161,000 | 92,364 |
| 61180 | 21-980-204-0413-00 | 04-413 | 12/30/2017 | SPECTRUM ILLUMINATION | 59,700 | 59,700 | 76,300 | 61,132 |
| 61180 | 21-980-211-0216-00 | 2011-216 | 12/30/2024 | DIVERSIFIED MACHINE INC | 127,900 | 127,900 | 132,500 | 130,969 |
| 61180 | 21-980-213-0405-00 | 2013-405 | 12/30/2025 | TOWER LABORATORIES LTD | 23,700 | 19,109 | 30,300 | 19,567 |
| | 3 PARCELS | | | TOTAL REAL-SET 6 MILLS | 211,300 | 206,709 | 239,100 | 211,668 |
| 61180 | 21-982-211-0216-00 | 2011-216 (EXTENDED) | | DIVERSIFIED MACHINE INC | 1,465,700 | 1,465,700 | 1,352,900 | 1,352,900 |
| | 1 PARCELS | | | TOTAL PERSONAL-SET 6 MILLS | 1,465,700 | 1,465,700 | 1,352,900 | 1,352,900 |
| 4 PARCELS | | | | CITY OF MONTAGUE SUBTOTAL | 1,677,000 | 1,672,409 | 1,592,000 | 1,564,568 |

| <u>School District</u> | <u>Parcel Number</u> | <u>Cert. Number</u> | <u>Expiration</u> | <u>Property Owner</u> | <u>2018 Assessed</u> | <u>2018 Taxable</u> | <u>2019 Assessed</u> | <u>2019 Taxable</u> |
|------------------------|----------------------|---------------------|-------------------|--------------------------------------|----------------------|---------------------|----------------------|---------------------|
| 61190 | 24-980-009-0163-00 | 2009-163 | 12/30/2021 | AMERICAN CHEMICAL SOLUTIONS LLC | 61,900 | 61,900 | 44,300 | 44,300 |
| 61190 | 24-980-206-0088-00 | 2006-088 | 12/30/2018 | ADAC PLASTICS INC | 14,500 | 14,465 | (EXPIRED) | (EXPIRED) |
| 61190 | 24-980-206-0265-00 | 2006-265 | 12/30/2018 | FORMING TECHNOLOGIES LLC | 23,800 | 23,789 | (EXPIRED) | (EXPIRED) |
| 61190 | 24-980-206-0650-00 | 2006-650 | 12/31/2018 | AMERICAN CHEMICAL SOLUTIONS LLC | 3,100 | 3,100 | (EXPIRED) | (EXPIRED) |
| 61190 | 24-980-207-0069-00 | 2007-069 | 12/30/2019 | KLO ACQUISITION LLC | 53,500 | 52,479 | 56,700 | 53,738 |
| 61190 | 24-980-207-0165-00 | 2007-165 | 12/30/2019 | GE AVIATION | 85,500 | 83,590 | 89,200 | 85,596 |
| 61190 | 24-980-207-0314-00 | 2007-314 | 12/30/2019 | FLEET ENGINEERS INC | 40,600 | 38,900 | 28,600 | 28,600 |
| 61190 | 24-980-207-0362-00 | 2007-362 | 12/30/2020 | ADAC PLASTICS INC | 410,500 | 408,970 | 412,400 | 412,400 |
| 61190 | 24-980-209-0215-00 | 2009-215 | 12/30/2023 | GE AVIATION | 39,600 | 39,572 | 31,800 | 31,800 |
| 61190 | 24-980-210-0427-00 | 2010-427 | 12/30/2022 | FLEET ENGINEERS INC | 85,900 | 85,554 | 77,800 | 77,800 |
| 61190 | 24-980-211-0491-00 | 2011-491 | 12/30/2023 | FLEET ENGINEERS INC | 159,600 | 159,600 | 156,100 | 156,100 |
| 61190 | 24-980-212-0009-00 | 2012-009 | 12/30/2024 | ADAC PLASTICS INC | 1,404,800 | 1,404,800 | 1,425,700 | 1,425,700 |
| 61190 | 24-980-212-0404-00 | 2012-404 | 12/30/2024 | ENGINEERED ALUMINUM CASTINGS INC | 278,400 | 270,408 | 312,700 | 306,897 |
| 61190 | 24-980-212-0511-00 | 2012-511 | 12/30/2025 | FORMING TECHNOLOGIES LLC | 73,400 | 71,443 | 74,700 | 73,157 |
| 61190 | 24-980-212-0518-00 | 2012-518 | 12/30/2024 | GE AVIATION | 46,800 | 46,800 | 49,100 | 47,923 |
| 61010 | 24-980-212-0556-00 | 2012-556 | 12/30/2026 | GRAPHICS HOUSE SPORTS PROMOTIONS INC | 69,800 | 69,075 | 95,700 | 70,732 |
| 61010 | 24-980-213-0410-00 | 2013-410 | 12/30/2019 | NORTHERN MACHINE TOOL COMPANY | 257,100 | 257,100 | 259,700 | 259,700 |
| 61190 | 24-980-214-0041-00 | 2014-041 | 12/30/2026 | LTH MUSKEGON ASSOCIATES | 13,400 | 13,400 | 13,600 | 13,600 |
| 61190 | 24-980-214-0042-00 | 2014-042 | 12/30/2026 | JOHNSTONS ENTERPRISES LLC | 67,900 | 65,715 | 69,700 | 67,292 |
| 61190 | 24-980-214-0435-00 | 2014-435 | 12/30/2026 | KLO ACQUISITION LLC | 53,500 | 53,092 | 67,500 | 64,366 |
| 61010 | 24-980-215-0042-00 | 2015-042 | 12/30/2027 | TIM MILLS PROPERTIES LLC | 95,800 | 95,800 | 108,000 | 98,099 |
| 61190 | 24-980-215-0043-00 | 2015-043 | 12/30/2027 | AFI REAL ESTATE LLC | 213,200 | 213,200 | 219,300 | 218,316 |
| 61010 | 24-980-215-0272-00 | 2015-272 | 12/30/2027 | PH HOLDING LLC | 152,700 | 149,582 | 152,700 | 149,582 |
| 61010 | 24-980-216-0024-00 | 2016-024 | 12/30/2028 | WOOD JODY R/NANCY J | 34,200 | 34,200 | 43,900 | 35,020 |
| 61010 | 24-980-216-0108-00 | 2016-108 | 12/30/2028 | EXCALIBUR COMPANY LLC | 143,500 | 143,500 | 160,100 | 146,944 |
| 61190 | 24-980-217-0116-00 | 2017-116 | 12/30/2029 | 2265 BLACK CREEK LLC | 82,500 | 80,200 | 82,900 | 82,124 |
| 61010 | 24-980-217-0213-00 | 2017-213 | 12/30/2029 | HINMAN LAKE LLC | 51,600 | 50,029 | 60,000 | 51,229 |
| 61010 | 24-980-018-0040-00 | 2018-040 | 12/30/2028 | WITHOUT DRUGS OR POISONS LLC | (EXEMPT) | (EXEMPT) | 234,500 | 234,500 |
| 61190 | 24-980-018-0170-00 | 2018-170 | 12/30/2030 | 2420 REMEMBRANCE DRIVE LLC | (EXEMPT) | (EXEMPT) | 2,327,300 | 2,327,300 |
| 29 PARCELS | | | | TOTAL REAL-SET 6 MILLS | 4,017,100 | 3,990,263 | 6,654,000 | 6,562,815 |

| <u>School District</u> | <u>Parcel Number</u> | <u>Cert. Number</u> | <u>Expiration</u> | <u>Property Owner</u> | <u>2018 Assessed</u> | <u>2018 Taxable</u> | <u>2019 Assessed</u> | <u>2019 Taxable</u> |
|------------------------|----------------------|---------------------|-------------------|-------------------------------------|----------------------|---------------------|----------------------|---------------------|
| 61190 | 24-982-009-0163-00 | 2009-163 | (EXTENDED) | AMERICAN CHEMICAL SOLUTIONS LLC | 492,300 | 492,300 | 516,900 | 516,900 |
| 61010 | 24-982-009-0168-00 | 2009-168 | (EXTENDED) | GREAT LAKES DIE CAST CORP | 63,900 | 63,900 | 67,100 | 67,100 |
| 61190 | 24-982-205-0425-00 | 2005-425A | (EXTENDED) | SAF-HOLLAND USA INC | 124,000 | 124,000 | (EMPP) | (EMPP) |
| 61190 | 24-982-206-0650-00 | 2006-650 | (EXTENDED) | AMERICAN CHEMICAL SOLUTIONS LLC | 478,200 | 478,200 | 502,100 | 502,100 |
| 61190 | 24-982-207-0165-00 | 2007-165 | (EXTENDED) | GE AVIATION | 130,100 | 130,100 | (EXPIRED) | (EXPIRED) |
| 61190 | 24-982-207-0314-00 | 2007-314 | (EXTENDED) | FLEET ENGINEERS INC | 37,200 | 37,200 | (EMPP) | (EMPP) |
| 61190 | 24-982-207-0362-00 | 2007-362 | (EXTENDED) | ADAC PLASTICS INC | 44,100 | 44,100 | (EMPP) | (EMPP) |
| 61190 | 24-982-208-0176-00 | 2008-176 | (EXTENDED) | PORT CITY GROUP INC | 19,100 | 19,100 | (EMPP) | (EMPP) |
| 61190 | 24-982-208-0498-00 | 2008-498 | (EXTENDED) | GE AVIATION | 194,300 | 194,300 | 122,700 | 122,700 |
| 61190 | 24-982-209-0045-01 | 2009-045 | (EXTENDED) | AFI MACHINING INC | 265,200 | 265,200 | 251,200 | 251,200 |
| 61190 | 24-982-209-0046-01 | 2009-046 | (EXTENDED) | AFI HOLE DRILL INC | 116,300 | 116,300 | 58,400 | 58,400 |
| 61190 | 24-982-210-0207-00 | 2010-207 | (EXTENDED) | AFI MACHINING INC | 53,500 | 53,500 | 50,400 | 50,400 |
| 61190 | 24-982-210-0427-00 | 2010-427 | (EXTENDED) | FLEET ENGINEERS INC | 283,100 | 283,100 | 261,900 | 261,900 |
| 61010 | 24-982-211-0001-00 | 2011-001 | (EXTENDED) | RE SOURCE INDUSTRIES INC | 24,800 | 24,800 | 22,400 | 22,400 |
| 61190 | 24-982-211-0302-00 | 2011-302 | (EXTENDED) | KLO ACQUISITION LLC | 400,600 | 400,600 | 367,900 | 367,900 |
| 61190 | 24-982-211-0491-00 | 2011-491 | (EXTENDED) | FLEET ENGINEERS INC | 331,800 | 331,800 | 304,700 | 304,700 |
| 61190 | 24-982-212-0169-00 | 2012-212 | (EXTENDED) | AFI MACHINING INC | 265,400 | 265,400 | 244,600 | 244,600 |
| 61190 | 24-982-212-0170-00 | 2012-212 | (EXTENDED) | AFI HOLE DRILL INC | 147,000 | 147,000 | 135,000 | 135,000 |
| 61190 | 24-982-212-0511-00 | 2012-511 | (EXTENDED) | FORMING TECHNOLOGIES LLC | 131,800 | 131,800 | 116,100 | 116,100 |
| 61010 | 24-982-212-0556-00 | 2012-556 | (EXTENDED) | GRAPHICS HOUSE SPORTS PROMOTIONS IN | 30,500 | 30,500 | 27,500 | 27,500 |
| 61010 | 24-982-213-0150-00 | 2013-150 | (EXTENDED) | GRAPHICS HOUSE SPORTS PROMOTIONS IN | 106,600 | 106,600 | 97,900 | 97,900 |
| 21 PARCELS | | | | TOTAL PERSONAL-SET 6 MILLS | 3,739,800 | 3,739,800 | 3,146,800 | 3,146,800 |
| 50 PARCELS | | | | CITY OF MUSKEGON SUBTOTAL | 7,756,900 | 7,730,063 | 9,800,800 | 9,709,615 |
| 61020 | 26-981-013-0203-00 | 2013-203 | 12/30/2025 | ANDERSON GLOBAL INC | 75,000 | 75,000 | 113,400 | 76,800 |
| 61020 | 26-980-014-0478-00 | 2014-478 | 12/30/2026 | VERSATILE FABRICATION | 728,300 | 728,300 | 747,600 | 745,779 |
| 61020 | 26-980-016-0077-00 | 2016-077 | 12/30/2028 | SCOTTS MEAT INC | 484,900 | 414,628 | 661,600 | 424,579 |
| 3 PARCELS | | | | TOTAL REAL-SET 6 MILLS | 1,288,200 | 1,217,928 | 1,522,600 | 1,247,158 |
| 61020 | 26-982-008-0420-00 | 2008-420 | (EXTENDED) | THOMPSON FABRICATION | 1,900 | 1,900 | 1,800 | 1,800 |
| 61020 | 26-982-011-0089-00 | 2011-089 | (EXTENDED) | ANDERSON GLOBAL | 170,200 | 170,200 | 158,300 | 158,300 |
| 2 PARCELS | | | | TOTAL PERSONAL-SET 6 MILLS | 172,100 | 172,100 | 160,100 | 160,100 |
| 5 PARCELS | | | | CITY OF MUSKEGON HEIGHTS SUBTOTAL | 1,460,300 | 1,390,028 | 1,682,700 | 1,407,258 |

| <u>School District</u> | <u>Parcel Number</u> | <u>Cert. Number</u> | <u>Expiration</u> | <u>Property Owner</u> | <u>2018 Assessed</u> | <u>2018 Taxable</u> | <u>2019 Assessed</u> | <u>2019 Taxable</u> |
|------------------------|----------------------|---------------------|-------------------|--------------------------------|----------------------|---------------------|----------------------|---------------------|
| 70010 | 27-980-006-0409-00 | 2006-409 | 12/30/2018 | JOHNSON TECHNOLOGY INC | 3,900 | 3,879 | (EXPIRED) | (EXPIRED) |
| 61060 | 27-980-006-0534-00 | 2006-534 | 12/30/2018 | M ARGUESO & CO | 341,400 | 339,278 | (EXPIRED) | (EXPIRED) |
| 70010 | 27-980-007-0006-00 | 2007-006 | 12/30/2019 | JAWOR MACHINE COMPANY | 81,900 | 81,900 | 90,200 | 83,865 |
| 70010 | 27-980-007-0153-00 | 2007-153 | 12/30/2019 | ACEMCO INC | 517,800 | 517,800 | 630,100 | 530,227 |
| 70010 | 27-980-007-0468-00 | 2007-468 | 12/30/2019 | SNOOK INC | 149,200 | 149,068 | 155,100 | 152,645 |
| 61060 | 27-980-007-0545-00 | 2007-545 | 12/30/2019 | AMERICAN PANEL HEARTH PRODUCTS | 263,000 | 263,000 | 282,300 | 269,312 |
| 61060 | 27-980-008-0280-00 | 2008-280 | 12/30/2020 | RIVER CITY ROLLFORM INC | 18,600 | 17,382 | 21,400 | 17,799 |
| 61060 | 27-980-008-0309-00 | 2008-309 | 12/30/2020 | GREAT LAKES PRINTING SOLUTIONS | 397,400 | 397,400 | 673,600 | 406,937 |
| 70010 | 27-980-009-0027-00 | 2009-027 | 12/30/2021 | NON-FERROUS CAST ALLOYS INC | 177,600 | 177,600 | 188,300 | 181,862 |
| 70010 | 27-980-009-0108-00 | 2009-108 | 12/30/2021 | NOBLE MANUFACTURING LLC | 376,500 | 376,500 | 412,200 | 385,536 |
| 70010 | 27-980-011-0439-00 | 2011-439 | 12/30/2019 | JOHNSON TECHNOLOGY INC | 371,900 | 371,900 | 596,000 | 380,825 |
| 61060 | 27-980-012-0389-00 | 2012-389 | 12/30/2024 | KJJ REALTY LLC | 98,100 | 98,100 | 119,600 | 100,454 |
| 70010 | 27-980-013-0352-00 | 2013-352 | 12/30/2025 | EAGLE MACHINE TOOL CORP | 52,300 | 52,300 | 53,200 | 53,200 |
| 70010 | 27-980-013-0376-00 | 2013-376 | 12/30/2025 | AMERICAN GLASS MOSAICS LLC | 524,900 | 524,900 | 513,300 | 513,300 |
| 61060 | 27-980-014-0062-00 | 2014-062 | 12/30/2026 | J & M MACHINE PRODUCTS INC | 151,100 | 151,100 | 156,600 | 154,726 |
| 70010 | 27-980-014-0311-00 | 2014-311 | 12/30/2026 | LAKESIDE SURFACES INC | 11,500 | 11,500 | 11,700 | 11,700 |
| 70010 | 27-980-015-0192-00 | 2015-192 | 12/30/2030 | AMS REAL ESTATE HOLDINGS LLC | (EXEMPT) | (EXEMPT) | 313,100 | 288,200 |
| 70010 | 27-980-016-0084-00 | 2016-084 | 12/30/2028 | JOHNSON TECHNOLOGY INC | 320,500 | 320,500 | 478,100 | 328,192 |
| 70010 | 27-980-016-0172-00 | 2016-172 | 12/30/2028 | AMERIFORM ACQUISITION COMPANY | 723,700 | 717,574 | 760,300 | 734,795 |
| 70010 | 27-980-017-0048-00 | 2017-048 | 12/30/2023 | BIO CARE SPIRITS USA INC | 723,500 | 694,400 | 760,100 | 711,065 |
| 61060 | 27-980-017-0175-00 | 2017-175 | 12/30/2029 | SEABROOK PLASTICS INC | 161,900 | 155,100 | 170,100 | 158,822 |
| 61060 | 27-980-018-0098-00 | 2018-098 | 12/30/2030 | ID SYSTEMS INC | (EXEMPT) | (EXEMPT) | 298,800 | 295,100 |
| 61060 | 27-980-018-0130-00 | 2018-130 | 12/30/2030 | TGW SYSTEMS INC | (EXEMPT) | (EXEMPT) | 197,700 | 197,700 |
| 23 PARCELS | | | | TOTAL REAL-SET 6 MILLS | 5,466,700 | 5,421,181 | 6,881,800 | 5,956,262 |
| 61060 | 27-981-010-0191-00 | 2010-191 | 12/30/2022 | M ARGUESO & CO INC | 223,100 | 349,070 | 223,100 | 349,070 |
| 1 PARCEL | | | | TOTAL REHAB-SET 6 MILLS | 223,100 | 349,070 | 223,100 | 349,070 |

| <u>School District</u> | <u>Parcel Number</u> | <u>Cert. Number</u> | <u>Expiration</u> | <u>Property Owner</u> | <u>2018 Assessed</u> | <u>2018 Taxable</u> | <u>2019 Assessed</u> | <u>2019 Taxable</u> |
|------------------------|----------------------|---------------------|-------------------|-------------------------------------|----------------------|---------------------|----------------------|---------------------|
| 70010 | 27-982-006-0409-00 | 2006-409 | (EXTENDED) | JOHNSON TECHNOLOGY INC | 1,800 | 1,800 | (EMPP) | (EMPP) |
| 61060 | 27-982-007-0079-00 | 2007-079 | (EXTENDED) | J & M MACHINE PRODUCTS INC | 46,800 | 46,800 | (EMPP) | (EMPP) |
| 70010 | 27-982-007-0307-00 | 2007-307 | (EXTENDED) | RC PRODUCTIONS INC | 300 | 300 | 300 | 300 |
| 61060 | 27-982-007-0367-00 | 2007-367 | (EXTENDED) | J & M MACHINE PRODUCTS INC | 100,800 | 100,800 | (EMPP) | (EMPP) |
| 70010 | 27-982-007-0468-00 | 2007-468 | (EXTENDED) | SNOOK INC | 9,300 | 9,300 | (EMPP) | (EMPP) |
| 70010 | 27-982-008-0114-00 | 2008-114 | (EXTENDED) | PROGRESS MACHINE & TOOL INC | 51,600 | 51,600 | (EMPP) | (EMPP) |
| 61060 | 27-982-008-0356-00 | 2008-356 | (EXTENDED) | J & M MACHINE PRODUCTS INC | 72,100 | 72,100 | (EMPP) | (EMPP) |
| 70010 | 27-982-008-0483-00 | 2008-483 | (EXTENDED) | JOHNSON TECHNOLOGY INC | 215,000 | 215,000 | (EMPP) | (EMPP) |
| 70010 | 27-982-009-0027-00 | 2009-027 | (EXTENDED) | NON-FERROUS CAST ALLOYS INC | 126,500 | 126,500 | 15,000 | 15,000 |
| 61060 | 27-982-009-0074-00 | 2009-074 | (EXTENDED) | PORT CITY CASTINGS CORP | 748,200 | 748,200 | 704,200 | 704,200 |
| 61060 | 27-982-009-0107-00 | 2009-107 | (EXTENDED) | J & M MACHINE PRODUCTS INC | 33,300 | 33,300 | (EMPP) | (EMPP) |
| 70010 | 27-982-009-0108-00 | 2009-108 | (EXTENDED) | NOBLE MANUFACTURING LLC | 171,500 | 171,500 | 157,700 | 157,700 |
| 61060 | 27-982-010-0027-00 | 2010-027 | (EXTENDED) | WACKER NEUSON CORPORATION | 10,700 | 10,700 | (EMPP) | (EMPP) |
| 61060 | 27-982-010-0194-00 | 2010-194 | (EXTENDED) | WACKER NEUSON CORPORATION | 17,800 | 17,800 | (EMPP) | (EMPP) |
| 61060 | 27-982-010-0416-00 | 2010-416 | (EXTENDED) | J & M MACHINE PRODUCTS INC | 58,700 | 58,700 | 51,700 | 51,700 |
| 61060 | 27-982-011-0039-00 | 2011-039 | (EXTENDED) | WACKER NEUSON CORPORATION | 15,400 | 15,400 | (EMPP) | (EMPP) |
| 61060 | 27-982-012-0052-00 | 2012-052 | (EXTENDED) | WACKER NEUSON PRODUCTION AMERICAS L | 57,300 | 57,300 | (EMPP) | (EMPP) |
| 70010 | 27-982-012-0237-00 | 2012-237 | (EXTENDED) | ACEMCO INC | 613,600 | 613,600 | 563,500 | 563,500 |
| 70010 | 27-982-012-0386-00 | 2012-386 | (EXTENDED) | RC PRODUCTIONS INC | 425,400 | 425,400 | 384,500 | 384,500 |
| 70010 | 27-982-012-0387-00 | 2012-387 | (EXTENDED) | LAKESIDE SOLID SURFACE INC | 15,100 | 15,100 | 13,800 | 13,800 |
| 61060 | 27-982-012-0388-00 | 2012-388 | (EXTENDED) | J & M MACHINE PRODUCTS INC | 169,500 | 169,500 | 155,700 | 155,700 |
| 70010 | 27-982-012-0390-00 | 2012-390 | (EXTENDED) | PROGRESS MACHINE & TOOL INC | 82,700 | 82,700 | 76,000 | 76,000 |
| 70010 | 27-982-013-0042-00 | 2013-042 | (EXTENDED) | INTELLIGENT MACHINE SOLUTIONS INC | 61,500 | 61,500 | 55,800 | 55,800 |
| 61060 | 27-982-013-0093-00 | 2013-093 | (EXTENDED) | J & M MACHINE PRODUCTS INC | 71,300 | 71,300 | (EMPP) | (EMPP) |
| 70010 | 27-982-013-0147-00 | 2013-147 | (EXTENDED) | R & D MACHINE AND TOOL INC | 29,100 | 29,100 | 26,500 | 26,500 |
| 61060 | 27-982-014-0408-00 | 2014-408 | (EXTENDED) | J & M MACHINE PRODUCTS INC | 187,300 | 187,300 | (EMPP) | (EMPP) |
| 26 PARCELS | | | | TOTAL PERSONAL-SET 6 MILLS | 3,392,600 | 3,392,600 | 2,204,700 | 2,204,700 |
| 61060 | 27-988-008-0038-00 | 2008-038 | 12/30/2020 | TGW SYSTEMS INC | 2,599,300 | 2,599,300 | 2,579,800 | 2,579,800 |
| 1 PARCEL | | | | TOTAL REAL-SET 0 MILLS | 2,599,300 | 2,599,300 | 2,579,800 | 2,579,800 |
| 61060 | 27-990-008-0038-00 | 2008-038 | 12/30/2020 | TGW SYSTEMS INC | 415,200 | 415,200 | 415,200 | 415,200 |
| 1 PARCEL | | | | TOTAL PERSONAL-SET 0 MILLS | 415,200 | 415,200 | 406,500 | 406,500 |
| 52 PARCELS | | | | CITY OF NORTON SHORES SUBTOTAL | 12,096,900 | 12,177,351 | 12,295,900 | 11,496,332 |

| <u>School District</u> | <u>Parcel Number</u> | <u>Cert. Number</u> | <u>Expiration</u> | <u>Property Owner</u> | <u>2018 Assessed</u> | <u>2018 Taxable</u> | <u>2019 Assessed</u> | <u>2019 Taxable</u> |
|------------------------|----------------------|---------------------|-------------------|---|----------------------|---------------------|----------------------|---------------------|
| 61060 | 25-982-007-0246-00 | 2007-246 | (EXTENDED) | CWC CASTINGS DIVISION-TEXTRON INC | 137,900 | 137,900 | (EMPP) | (EMPP) |
| 61060 | 25-982-011-0091-00 | 2011-091 | (EXTENDED) | MICHIGAN SPRING & STAMPING LLC | 47,700 | 47,700 | 44,500 | 44,500 |
| 2 PARCELS | | | | TOTAL PERSONAL-SET 6 MILLS | 185,600 | 185,600 | 44,500 | 44,500 |
| 2 PARCELS | | | | CITY OF ROOSEVELT PARK SUBTOTAL | 185,600 | 185,600 | 44,500 | 44,500 |
| 61240 | 22-980-011-0568-00 | 2011-568 | 12/30/2023 | ACUTEX DIV OF HILITE INDUSTRIES INC | 563,100 | 563,100 | 562,600 | 562,600 |
| 61240 | 22-980-015-0156-00 | 2015-156 | 12/30/2027 | HOWMET CORPORATION | 43,500 | 43,500 | 51,400 | 44,544 |
| 2 PARCELS | | | | TOTAL REAL-SET 6 MILLS | 606,600 | 606,600 | 614,000 | 607,144 |
| 61240 | 22-982-099-0648-00 | 99-648 | (EXTENDED) | WHITEHALL PRODUCTS LLC | (EMPP) | (EMPP) | 62,600 | 62,600 |
| 61240 | 22-982-008-0173-00 | 2008-173 | (EXTENDED) | ACUTEX DIV OF HILITE INDUSTRIES INC | 205,800 | 205,800 | 15,000 | 15,000 |
| 61240 | 22-982-009-0254-00 | 2009-254 | (EXTENDED) | ACUTEX DIV OF HILITE INDUSTRIES INC | 24,500 | 24,500 | 22,500 | 22,500 |
| 61240 | 22-982-011-0279-00 | 2011-279 | (EXTENDED) | ACUTEX DIV OF HILITE INDUSTRIES INC | 264,400 | 264,400 | 518,300 | 518,300 |
| 61240 | 22-982-011-0568-00 | 2011-568 | (EXTENDED) | ACUTEX DIV OF HILITE INDUSTRIES INC | 1,439,300 | 1,439,300 | 1,322,900 | 1,322,900 |
| 5 PARCELS | | | | TOTAL PERSONAL-SET 6 MILLS | 1,934,000 | 1,934,000 | 1,941,300 | 1,941,300 |
| 61240 | 22-988-014-0475-00 | 2014-475 | 12/30/2024 | HOWMET CORPORATION | 350,800 | 350,800 | 372,700 | 359,219 |
| 1 PARCEL | | | | TOTAL REAL-SET 0 MILLS | 350,800 | 350,800 | 350,800 | 350,800 |
| 61240 | 22-990-007-0127-00 | 2007-127 | (EXTENDED) | HOWMET CORPORATION | 863,700 | 863,700 | 201,200 | 201,200 |
| 1 PARCEL | | | | TOTAL PERSONAL-SET 0 MILLS | 863,700 | 863,700 | 201,200 | 201,200 |
| 8 PARCELS | | | | CITY OF WHITEHALL SUBTOTAL | 3,755,100 | 3,755,100 | 3,107,300 | 3,100,444 |
| 151 PARCELS | | | | INDUSTRIAL FACILITIES EXEMPTION GRAND TOTAL | 39,791,100 | 39,741,874 | 40,287,800 | 38,448,495 |

NEIGHBORHOOD ENTERPRISE ZONE

| School District | Parcel Number | Cert. Number | Expiration | Property Owner | 2018 Assessed | 2018 Taxable | 2019 Assessed | 2019 Taxable |
|------------------------|----------------------|---------------------|-------------------|---|----------------------|---------------------|----------------------|---------------------|
| 61010 | 24-941-006-0874-10 | 06-0874 | 12/30/2018 | TYSON PIERRE/TONDALAYA | 84,400 | 83,445 | (EXPIRED) | (EXPIRED) |
| | 1 PARCEL | | | TOTAL REAL NEW | 84,400 | 83,445 | - | - |
| 61010 | 24-946-205-1164-00 | N205-1164 | 12/30/2019 | JOHNSON IRMA K ET AL | 15,100 | 13,117 | 15,100 | 13,431 |
| 61010 | 24-946-215-0135-00 | N2015-135 | 12/30/2028 | LINDSTROM BRUCE R TRUST | 100,400 | 99,649 | 130,300 | 102,040 |
| 61010 | 24-946-216-0001-00 | N2016-001 | 12/30/2029 | OILAR JAWN L | 87,900 | 87,900 | 118,800 | 118,800 |
| 61010 | 24-946-216-0002-00 | N2016-002 | 12/30/2028 | CRAIN ORVILLE | 182,000 | 180,275 | 238,800 | 184,601 |
| 61010 | 24-946-216-0042-00 | N2016-042 | 12/30/2029 | PATTEN JOHN/PLATT JEANINE | 108,800 | 103,609 | 142,200 | 142,200 |
| 61010 | 24-946-216-0044-00 | N2016-044 | 12/30/2029 | CHAVERS HORACE L JR/CHARISE | 65,300 | 65,300 | 69,400 | 69,400 |
| 61010 | 24-946-212-0045-00 | N2016-045 | 12/30/2029 | SEALS CHRISTIA | 64,600 | 64,600 | 69,200 | 69,200 |
| 61010 | 24-946-216-0046-00 | N2016-046 | 12/30/2028 | CUNNINGHAM TERESA | 64,600 | 64,600 | 70,300 | 70,300 |
| 61010 | 24-946-216-0048-00 | N2016-048 | 12/30/2029 | MATTERS CAMERON | 65,000 | 65,000 | 71,300 | 71,300 |
| 61010 | 24-946-216-0050-00 | N2016-050 | 12/30/2029 | KENDRICK WILLIAM/JUDY | 63,200 | 63,200 | 68,200 | 68,200 |
| 61010 | 24-946-216-0052-00 | N2016-052 | 12/30/2029 | LARSEN CYNTHIA J TRUST | 61,000 | 61,000 | 64,000 | 64,000 |
| 61010 | 24-946-217-0022-00 | N2017-022 | 12/30/2029 | RIBESKY GREGORY A/CINDY | 130,500 | 128,940 | 168,600 | 168,034 |
| 61010 | 24-946-217-0023-00 | N2017-023 | 12/30/2029 | STRACH STEPHEN J/HEATHER L | 171,600 | 171,600 | 214,300 | 214,300 |
| 61010 | 24-946-217-0024-00 | N2017-024 | 12/30/2029 | HINMAN LAKE LLC | 582,800 | 582,800 | 898,600 | 582,800 |
| 61010 | 24-946-217-0079-00 | N2017-079 | 12/30/2032 | PARKLAND MUSKEGON INC | 6,300 | 6,300 | 957,500 | 6,300 |
| 61010 | 24-946-217-0081-00 | N2017-081 | 12/30/2029 | RINGELBERG ERIC/MICHELE | 169,500 | 169,500 | 210,900 | 210,900 |
| 61010 | 24-946-217-0082-00 | N2017-082 | 12/30/2029 | VIDETO STEPHEN J/LORI A | 122,000 | 122,000 | 159,600 | 159,600 |
| 61010 | 24-946-217-0083-00 | N2017-083 | 12/30/2033 | BERKSHIRE MUSKEGON LDH ASSOC LLC | (EXEMPT) | (EXEMPT) | 1,136,100 | 1,136,100 |
| 61010 | 24-946-217-0196-00 | N2017-196 | 12/30/2029 | DURNELL KEVIN F/KIMBERLY S | 95,200 | 95,200 | 120,700 | 120,700 |
| 61010 | 24-946-217-0324-00 | N2017-324 | 12/30/2030 | ABBOTT KRISTA D | (EXEMPT) | (EXEMPT) | 140,400 | 140,400 |
| 61010 | 24-946-217-0325-00 | N2017-325 | 12/30/2030 | HAMMOND DONALD/JENNIFER | (EXEMPT) | (EXEMPT) | 142,700 | 142,700 |
| 61010 | 24-946-218-0003-00 | N2018-003 | 12/30/2030 | PARKER CHERYL | (EXEMPT) | (EXEMPT) | 175,200 | 175,200 |
| 61010 | 24-946-218-0004-00 | N2018-004 | 12/30/2030 | SHUTEK JOHN/KIMBERLY | (EXEMPT) | (EXEMPT) | 174,900 | 174,900 |
| 61010 | 24-946-218-0006-00 | N2018-006 | 12/30/2029 | LOUGHRIDGE ALESCHIA S/PATRICK | 111,400 | 111,400 | 144,000 | 144,000 |
| 61010 | 24-946-218-0007-00 | N2018-007 | 12/30/2030 | CUTIE JESUS/JANET | (EXEMPT) | (EXEMPT) | 200,200 | 200,200 |
| 61010 | 24-946-218-0039-00 | N2018-039 | 12/30/2030 | MACIEJEWSKI ANDY J/JILL M | (EXEMPT) | (EXEMPT) | 198,800 | 198,800 |
| 61010 | 24-946-218-0040-00 | N2018-040 | 12/30/2030 | HOSFORD WILLIAM A/AMY | (EXEMPT) | (EXEMPT) | 180,200 | 179,939 |
| | 27 PARCELS | | | TOTAL REAL REHAB | 2,267,200 | 2,255,990 | 6,280,300 | 4,928,345 |
| | 28 PARCELS | | | CITY OF MUSKEGON SUBTOTAL | 2,351,600 | 2,339,435 | 6,280,300 | 4,928,345 |
| | 28 PARCELS | | | NEIGHBORHOOD ENTERPRISE ZONE GRAND TOTAL | 2,351,600 | 2,339,435 | 6,280,300 | 4,928,345 |

OBSELETE PROPERTY REHABILITATION ACT

| School District | Parcel Number | Cert. Number | Expiration | Property Owner | 2018 Assessed | 2018 Taxable | 2019 Assessed | 2019 Taxable |
|------------------------|----------------------|---------------------|-------------------|---|----------------------|---------------------|----------------------|---------------------|
| 61010 | 24-957-006-0002-00 | 3-06-0062 | 12/30/2018 | KIRKSEY INVESTMENT CORP | (DEMO) | 11,356 | (EXPIRED) | (EXPIRED) |
| 61010 | 24-957-011-0024-00 | 3-11-0024 | 12/30/2020 | JOHNSON RENARD | 73,200 | 62,500 | 121,000 | 62,500 |
| 61010 | 24-957-016-0012-00 | 3-16-0012 | 12/30/2028 | COREPARK INVESTMENTS LLC | 65,800 | 55,165 | 93,800 | 55,165 |
| 61010 | 24-957-016-0020-00 | 3-16-0020 | 12/30/2025 | MJ PLACE LLC | 27,000 | 16,950 | 35,500 | 16,950 |
| 61010 | 24-957-016-0027-00 | 3-16-0027 | 12/30/2028 | P & G HOLDINGS NY LLC | 585,700 | 359,400 | 618,500 | 359,400 |
| 61010 | 24-957-017-0002-00 | 3-17-0002 | 12/30/2029 | PACIFICA MUSKEGON LLC | 507,900 | 469,300 | 514,800 | 469,300 |
| 61010 | 24-957-017-0013-00 | 3-17-0013 | 12/30/2025 | SQUARE TWO DEVELOPMENT | 24,500 | 5,200 | 26,600 | 5,200 |
| 7 PARCELS | | | | TOTAL FROZEN REAL | 1,284,100 | 979,871 | 1,410,200 | 968,515 |
| 61010 | 24-958-011-0024-00 | 3-11-0024 | 12/30/2020 | JOHNSON RENARD | 30,000 | 25,177 | 151,500 | 25,781 |
| 61010 | 24-958-016-0012-00 | 3-16-0012 | 12/30/2028 | COREPARK INVESTMENTS LLC | 56,200 | 46,400 | 79,000 | 70,013 |
| 61010 | 24-958-016-0020-00 | 3-16-0020 | 12/30/2025 | MJ PLACE LLC | 11,200 | 7,300 | 12,500 | 8,475 |
| 61190 | 24-958-017-0002-00 | 3-17-0002 | 12/30/2029 | PACIFICA MUSKEGON LLC | 46,300 | - | 639,400 | 585,000 |
| 61010 | 24-958-017-0013-00 | 3-17-0013 | 12/30/2025 | SQUARE TWO DEVELOPMENT | 14,000 | 10,100 | 18,100 | 14,342 |
| 5 PARCELS | | | | TOTAL NEW REAL | 157,700 | 88,977 | 900,500 | 703,611 |
| 12 PARCELS | | | | CITY OF MUSKEGON SUBTOTAL | 1,441,800 | 1,068,848 | 2,310,700 | 1,672,126 |
| 61020 | 26-957-237-0031-00 | 3-11-0011 | 12/20/2024 | MOORE KENTA R/PHYLLIS | 9,000 | 10,800 | 13,600 | 10,800 |
| 1 PARCEL | | | | TOTAL FROZEN REAL | 9,000 | 10,800 | 13,600 | 10,800 |
| 1 PARCEL | | | | CITY OF MUSKEGON HEIGHTS SUBTOTAL | 9,000 | 10,800 | 13,600 | 10,800 |
| 13 PARCELS | | | | OBSELETE PROPERTY REHABILITATION ACT GRAND TOTAL | 1,450,800 | 1,079,648 | 2,324,300 | 1,682,926 |

DEPARTMENT OF NATURAL RESOURCES

| <u>School District</u> | <u>Parcel Number</u> | <u>Cert. Number</u> | <u>Property Owner</u> | <u>2018 Assessed</u> | <u>2018 Taxable</u> | <u>2019 Assessed</u> | <u>2019 Taxable</u> |
|------------------------|----------------------|---------------------|--------------------------------------|----------------------|---------------------|----------------------|---------------------|
| 61120 | 08-032-400-0005-00 | 3988 | STATE OF MICHIGAN - DNR | 90,000 | 30,563 | 90,000 | 31,296 |
| 61120 | 08-033-200-0011-00 | 3989 | STATE OF MICHIGAN - DNR | 307,100 | 68,053 | 307,100 | 69,686 |
| 61120 | 08-034-100-0005-00 | 3990 | STATE OF MICHIGAN - DNR | 778,600 | 136,434 | 778,600 | 139,708 |
| 61120 | 08-035-100-0004-00 | 32104 | STATE OF MICHIGAN - DNR | 203,200 | 10,814 | 203,200 | 11,073 |
| 61120 | 08-035-200-0006-00 | 3991 | STATE OF MICHIGAN - DNR | 810,100 | 119,863 | 810,100 | 122,739 |
| 61065 | 08-036-100-0002-00 | 32250 | STATE OF MICHIGAN - DNR | 5,100 | 1,671 | 5,100 | 1,711 |
| 61065 | 08-036-100-0004-00 | 3992 | STATE OF MICHIGAN - DNR | 228,700 | 59,203 | 228,700 | 60,623 |
| 7 PARCELS | | | CEDAR CREEK TOWNSHIP SUBTOTAL | 2,422,800 | 426,601 | 2,422,800 | 436,836 |
| 61220 | 07-018-100-0003-00 | 32590 | STATE OF MICHIGAN - DNR | 12,400 | 14,985 | 12,400 | 15,344 |
| 61220 | 07-019-100-0029-00 | 32591 | STATE OF MICHIGAN - DNR | 16,500 | 14,539 | 16,200 | 14,887 |
| 61220 | 07-029-300-0015-00 | 32592 | STATE OF MICHIGAN - DNR | 1,700 | 2,011 | 2,000 | 2,059 |
| 61220 | 07-030-200-0061-00 | 32593 | STATE OF MICHIGAN - DNR | 12,500 | 17,223 | 12,400 | 17,636 |
| 61220 | 07-032-200-0004-00 | 32594 | STATE OF MICHIGAN - DNR | 4,300 | 4,138 | 4,400 | 4,237 |
| 5 PARCELS | | | DALTON TOWNSHIP SUBTOTAL | 47,400 | 52,896 | 47,400 | 54,163 |
| 61065 | 11-002-100-0001-00 | 3993 | STATE OF MICHIGAN - DNR | 162,200 | 80,006 | 162,200 | 81,926 |
| 61065 | 11-002-300-0001-00 | 3997 | STATE OF MICHIGAN - DNR | 6,900 | 4,413 | 6,900 | 4,518 |
| 61065 | 11-003-100-0001-00 | 3998 | STATE OF MICHIGAN - DNR | 478,800 | 182,496 | 478,800 | 186,875 |
| 61065 | 11-004-100-0002-00 | 3999 | STATE OF MICHIGAN - DNR | 456,600 | 95,855 | 456,600 | 98,155 |
| 61065 | 11-005-100-0001-00 | 4000 | STATE OF MICHIGAN - DNR | 419,800 | 92,508 | 419,800 | 94,728 |
| 61065 | 11-006-100-0001-00 | 32102 | STATE OF MICHIGAN - DNR | 17,100 | 9,138 | 17,100 | 9,357 |
| 61065 | 11-006-200-0001-00 | 4001 | STATE OF MICHIGAN - DNR | 247,800 | 81,247 | 247,800 | 83,196 |
| 61065 | 11-007-100-0001-00 | 4002 | STATE OF MICHIGAN - DNR | 360,600 | 90,567 | 360,600 | 92,740 |
| 61065 | 11-007-400-0005-00 | 31436 | STATE OF MICHIGAN - DNR | 4,200 | 1,977 | 4,200 | 2,024 |
| 61065 | 11-007-400-0007-00 | 31437 | STATE OF MICHIGAN - DNR | 4,200 | 1,977 | 4,200 | 2,024 |
| 61065 | 11-008-100-0001-00 | 4003 | STATE OF MICHIGAN - DNR | 282,000 | 122,275 | 282,000 | 125,209 |
| 61065 | 11-009-100-0001-00 | 4004 | STATE OF MICHIGAN - DNR | 288,500 | 119,689 | 288,500 | 122,561 |
| 12 PARCELS | | | EGELSTON TOWNSHIP SUBTOTAL | 2,728,700 | 882,148 | 2,728,700 | 903,313 |

| <u>School District</u> | <u>Parcel Number</u> | <u>Cert. Number</u> | <u>Property Owner</u> | <u>2018 Assessed</u> | <u>2018 Taxable</u> | <u>2019 Assessed</u> | <u>2019 Taxable</u> |
|------------------------|----------------------|---------------------|------------------------------------|----------------------|---------------------|----------------------|---------------------|
| 61240 | 06-013-200-0007-00 | 4007 | STATE OF MICHIGAN - DNR | 2,755,500 | 426,815 | 2,755,500 | 437,058 |
| 61240 | 06-024-200-0001-00 | 4008 | STATE OF MICHIGAN - DNR | 1,809,600 | 612,450 | 1,809,600 | 627,148 |
| 61240 | 06-024-200-0001-10 | 4009 | STATE OF MICHIGAN - DNR | 220,600 | 40,270 | 220,600 | 41,236 |
| 61240 | 06-101-400-0004-00 | 32595 | STATE OF MICHIGAN - DNR | 10,300 | 10,837 | 10,300 | 11,097 |
| 61240 | 06-102-400-0005-00 | 32596 | STATE OF MICHIGAN - DNR | 18,000 | 18,967 | 18,000 | 19,422 |
| 61240 | 06-103-200-0006-00 | 32597 | STATE OF MICHIGAN - DNR | 9,300 | 9,695 | 9,300 | 9,927 |
| 61220 | 06-112-400-0007-00 | 4030 | STATE OF MICHIGAN - DNR | 18,500 | 897 | 18,500 | 918 |
| 61220 | 06-113-200-0020-00 | 32599 | STATE OF MICHIGAN - DNR | 300 | 353 | 300 | 361 |
| 61240 | 06-118-100-0004-00 | 4005 | STATE OF MICHIGAN - DNR | 2,185,400 | 1,108,154 | 2,185,400 | 1,134,749 |
| 9 PARCELS | | | FRUITLAND TOWNSHIP SUBTOTAL | 7,027,500 | 2,228,438 | 7,027,500 | 2,281,916 |
| 61080 | 15-101-100-0009-00 | 31183 | STATE OF MICHIGAN - DNR | 16,900 | 17,995 | 16,900 | 18,426 |
| 61080 | 15-102-100-0002-00 | 31184 | STATE OF MICHIGAN - DNR | 19,000 | 20,243 | 19,000 | 20,728 |
| 2 PARCELS | | | FRUITPORT TOWNSHIP SUBTOTAL | 35,900 | 38,238 | 35,900 | 39,154 |
| 61220 | 09-016-300-0001-00 | 33436 | STATE OF MICHIGAN - DNR | 27,900 | 31,843 | 27,900 | 32,607 |
| 61220 | 09-016-300-0007-00 | 4010 | STATE OF MICHIGAN - DNR | 86,200 | 28,112 | 86,200 | 28,786 |
| 2 PARCELS | | | LAKETON TOWNSHIP SUBTOTAL | 114,100 | 59,955 | 114,100 | 61,393 |
| 61210 | 12-003-100-0001-00 | 30386 | STATE OF MICHIGAN - DNR | 202,100 | 99,428 | 202,100 | 101,814 |
| 61210 | 12-003-400-0001-10 | 30964 | STATE OF MICHIGAN - DNR | 45,800 | 11,256 | 45,800 | 11,526 |
| 61210 | 12-004-100-0001-00 | 31687 | STATE OF MICHIGAN - DNR | 91,200 | 21,620 | 91,200 | 22,138 |
| 61210 | 12-004-100-0002-00 | 31697 | STATE OF MICHIGAN - DNR | 33,000 | 11,054 | 33,000 | 11,319 |
| 61210 | 12-004-100-0003-00 | 31594 | STATE OF MICHIGAN - DNR | 217,900 | 57,433 | 217,900 | 58,811 |
| 5 PARCELS | | | MOORLAND TOWNSHIP SUBTOTAL | 590,000 | 200,791 | 590,000 | 205,608 |

| <u>School District</u> | <u>Parcel Number</u> | <u>Cert. Number</u> | <u>Property Owner</u> | <u>2018 Assessed</u> | <u>2018 Taxable</u> | <u>2019 Assessed</u> | <u>2019 Taxable</u> | |
|------------------------|----------------------|---------------------|-------------------------|-----------------------------------|---------------------|----------------------|---------------------|----------------|
| 61220 | 10-001-200-0011-00 | 33306 | STATE OF MICHIGAN - DNR | 23,200 | 27,024 | 23,200 | 27,672 | |
| 61220 | 10-001-200-0012-00 | 4011 | STATE OF MICHIGAN - DNR | 265,400 | 49,227 | 265,400 | 50,408 | |
| 61220 | 10-002-300-0007-00 | 4012 | STATE OF MICHIGAN - DNR | 203,100 | 70,290 | 203,100 | 71,976 | |
| 61220 | 10-003-300-0018-00 | 4013 | STATE OF MICHIGAN - DNR | 16,000 | 7,614 | 16,000 | 7,796 | |
| 61220 | 10-003-300-0020-00 | 31311 | STATE OF MICHIGAN - DNR | 11,700 | 3,962 | 11,700 | 4,057 | |
| 61220 | 10-003-400-0026-00 | 4014 | STATE OF MICHIGAN - DNR | 55,800 | 20,336 | 55,800 | 20,824 | |
| 61220 | 10-007-100-0007-00 | 33875 | STATE OF MICHIGAN - DNR | 2,300 | 15,825 | 2,300 | 16,204 | |
| 61220 | 10-008-400-0004-00 | 4016 | STATE OF MICHIGAN - DNR | 4,400 | 1,279 | 4,400 | 1,309 | |
| 61220 | 10-008-400-0007-00 | 4015 | STATE OF MICHIGAN - DNR | 2,200 | 635 | 2,200 | 650 | |
| 61220 | 10-009-300-0001-00 | 4017 | STATE OF MICHIGAN - DNR | 121,400 | 45,688 | 121,400 | 46,784 | |
| 61220 | 10-010-100-0001-00 | 4018 | STATE OF MICHIGAN - DNR | 181,900 | 60,814 | 181,900 | 62,273 | |
| 61220 | 10-011-200-0001-00 | 4019 | STATE OF MICHIGAN - DNR | 78,300 | 25,564 | 78,300 | 26,177 | |
| 61190 | 10-011-400-0001-00 | 32735 | STATE OF MICHIGAN - DNR | 12,100 | 9,981 | 12,100 | 10,220 | |
| 61190 | 10-011-400-0002-00 | 33306 | STATE OF MICHIGAN - DNR | 29,400 | 30,286 | 29,400 | 31,012 | |
| 61220 | 10-012-200-0002-00 | 4020 | STATE OF MICHIGAN - DNR | 19,600 | 3,691 | 19,600 | 3,779 | |
| 61190 | 10-014-100-0001-00 | 31698 | STATE OF MICHIGAN - DNR | 30,100 | 12,219 | 30,100 | 12,512 | |
| 61190 | 10-016-200-0003-00 | 31561 | STATE OF MICHIGAN - DNR | 5,100 | 1,440 | 5,100 | 1,474 | |
| 61190 | 10-016-200-0004-00 | 4021 | STATE OF MICHIGAN - DNR | 19,300 | 5,462 | 19,300 | 5,593 | |
| 61190 | 10-027-300-9991-00 | 32843 | STATE OF MICHIGAN - DNR | 21,800 | 24,289 | 21,800 | 24,871 | |
| 19 PARCELS | | | | MUSKEGON TOWNSHIP SUBTOTAL | 1,103,100 | 415,626 | 1,103,100 | 425,591 |
| 61210 | 17-007-400-0001-00 | 31166 | STATE OF MICHIGAN - DNR | 11,100 | 5,302 | 11,100 | 5,429 | |
| 61210 | 17-008-400-0001-00 | 31168 | STATE OF MICHIGAN - DNR | 12,200 | 5,781 | 12,200 | 5,919 | |
| 61210 | 17-009-400-0001-00 | 31169 | STATE OF MICHIGAN - DNR | 12,200 | 5,781 | 12,200 | 5,919 | |
| 61210 | 17-010-400-0001-00 | 31170 | STATE OF MICHIGAN - DNR | 10,600 | 5,288 | 10,600 | 5,414 | |
| 61210 | 17-011-400-0010-00 | 31171 | STATE OF MICHIGAN - DNR | 9,300 | 4,559 | 9,300 | 4,668 | |
| 61210 | 17-013-400-0007-00 | 31173 | STATE OF MICHIGAN - DNR | 17,100 | 8,198 | 17,100 | 8,394 | |
| 61210 | 17-014-200-0005-00 | 31174 | STATE OF MICHIGAN - DNR | 300 | 239 | 300 | 244 | |
| 61210 | 17-024-200-0011-00 | 31175 | STATE OF MICHIGAN - DNR | 700 | 313 | 700 | 320 | |
| 61210 | 43-010-400-0004-00 | 31274 | STATE OF MICHIGAN - DNR | 1,100 | 817 | 1,100 | 836 | |
| 61210 | 43-011-300-0002-00 | 31172 | STATE OF MICHIGAN - DNR | 16,000 | 12,562 | 16,000 | 12,863 | |
| 10 PARCELS | | | | RAVENNA TOWNSHIP SUBTOTAL | 90,600 | 48,840 | 90,600 | 50,006 |

| <u>School District</u> | <u>Parcel Number</u> | <u>Cert. Number</u> | <u>Property Owner</u> | <u>2018 Assessed</u> | <u>2018 Taxable</u> | <u>2019 Assessed</u> | <u>2019 Taxable</u> |
|------------------------|----------------------|---------------------|--------------------------------------|----------------------|---------------------|----------------------|---------------------|
| 61080 | 16-005-300-9991-00 | 31176 | STATE OF MICHIGAN - DNR | 600 | 627 | 600 | 642 |
| 61080 | 16-006-300-9991-00 | 31177 | STATE OF MICHIGAN - DNR | 16,900 | 11,477 | 16,900 | 11,752 |
| 61080 | 16-008-100-9991-00 | 31178 | STATE OF MICHIGAN - DNR | 16,100 | 7,555 | 16,100 | 7,736 |
| 61210 | 16-009-100-9991-00 | 31179 | STATE OF MICHIGAN - DNR | 16,200 | 7,555 | 16,200 | 7,736 |
| 61210 | 16-010-300-9991-00 | 31180 | STATE OF MICHIGAN - DNR | 15,700 | 9,138 | 15,700 | 9,357 |
| 61210 | 16-011-300-9991-00 | 31181 | STATE OF MICHIGAN - DNR | 18,900 | 8,037 | 18,900 | 8,229 |
| 61210 | 16-012-300-9991-00 | 31182 | STATE OF MICHIGAN - DNR | 15,700 | 6,429 | 15,700 | 6,583 |
| 7 PARCELS | | | SULLIVAN TOWNSHIP SUBTOTAL | 100,100 | 50,818 | 100,100 | 52,035 |
| 61180 | 01-002-300-0014-00 | 4022 | STATE OF MICHIGAN - DNR | 260,000 | 143,729 | 260,000 | 147,178 |
| 1 PARCELS | | | WHITE RIVER TOWNSHIP SUBTOTAL | 260,000 | 143,729 | 260,000 | 147,178 |
| 61180 | 21-021-300-0016-00 | 32913 | STATE OF MICHIGAN - DNR | 2,000 | 1,328 | 2,000 | 1,359 |
| 61180 | 21-021-300-0018-00 | 32601 | STATE OF MICHIGAN - DNR | 14,000 | 3,745 | 14,000 | 3,834 |
| 61180 | 21-021-300-0019-00 | 32914 | STATE OF MICHIGAN - DNR | 500 | 397 | 500 | 406 |
| 61180 | 21-028-100-0001-00 | 32602 | STATE OF MICHIGAN - DNR | 2,700 | 1,630 | 2,700 | 1,669 |
| 61180 | 21-029-300-0002-00 | 32603 | STATE OF MICHIGAN - DNR | 36,000 | 20,559 | 36,000 | 21,052 |
| 5 PARCELS | | | CITY OF MONTAGUE SUBTOTAL | 55,200 | 27,659 | 55,200 | 28,320 |

| <u>School District</u> | <u>Parcel Number</u> | <u>Cert. Number</u> | <u>Property Owner</u> | <u>2018 Assessed</u> | <u>2018 Taxable</u> | <u>2019 Assessed</u> | <u>2019 Taxable</u> |
|------------------------|----------------------|---------------------|--|----------------------|---------------------|----------------------|---------------------|
| 61010 | 24-128-300-9991-14 | 32844 | STATE OF MICHIGAN - DNR | 78,700 | 99,512 | 78,700 | 101,900 |
| 61010 | 24-129-400-9991-00 | 31808 | STATE OF MICHIGAN - DNR | 23,700 | 30,474 | 23,700 | 31,205 |
| 61190 | 24-134-400-9991-00 | 31185 | STATE OF MICHIGAN - DNR | 13,500 | 17,136 | 13,500 | 17,547 |
| 61190 | 24-135-300-0003-00 | 31186 | STATE OF MICHIGAN - DNR | 10,500 | 13,404 | 10,500 | 13,725 |
| 61010 | 24-205-000-0001-00 | 31799 | STATE OF MICHIGAN - DNR | 4,500 | 796 | 4,500 | 815 |
| 61010 | 24-205-095-0001-00 | 31809 | STATE OF MICHIGAN - DNR | 4,700 | 2,977 | 4,700 | 3,048 |
| 61010 | 24-205-180-0001-00 | 31794 | STATE OF MICHIGAN - DNR | 4,500 | 4,260 | 4,500 | 4,362 |
| 61010 | 24-205-183-9991-00 | 31795 | STATE OF MICHIGAN - DNR | 4,500 | 796 | 4,500 | 815 |
| 61010 | 24-205-184-9991-00 | 31796 | STATE OF MICHIGAN - DNR | 4,500 | 1,602 | 4,500 | 1,640 |
| 61010 | 24-205-206-0004-00 | 31798 | STATE OF MICHIGAN - DNR | 4,500 | 3,042 | 4,500 | 3,115 |
| 61010 | 24-205-209-9991-00 | 31800 | STATE OF MICHIGAN - DNR | 4,500 | 3,042 | 4,500 | 3,115 |
| 61010 | 24-205-214-9991-00 | 31801 | STATE OF MICHIGAN - DNR | 4,500 | 3,806 | 4,500 | 3,897 |
| 61010 | 24-205-232-0007-00 | 31802 | STATE OF MICHIGAN - DNR | 4,500 | 3,042 | 4,500 | 3,115 |
| 61010 | 24-205-236-0008-00 | 31803 | STATE OF MICHIGAN - DNR | 2,600 | 2,407 | 2,600 | 2,464 |
| 61010 | 24-205-246-0009-00 | 31804 | STATE OF MICHIGAN - DNR | 4,500 | 3,042 | 4,500 | 3,115 |
| 61010 | 24-205-250-0008-00 | 31805 | STATE OF MICHIGAN - DNR | 4,500 | 3,042 | 4,500 | 3,115 |
| 61010 | 24-205-261-0008-00 | 31806 | STATE OF MICHIGAN - DNR | 4,500 | 3,042 | 4,500 | 3,115 |
| 61010 | 24-205-263-0008-00 | 31807 | STATE OF MICHIGAN - DNR | 3,100 | 2,692 | 3,100 | 2,756 |
| 18 PARCELS | | | CITY OF MUSKEGON SUBTOTAL | 186,300 | 198,114 | 186,300 | 202,864 |
| 61060 | 27-025-100-0015-00 | 31255 | STATE OF MICHIGAN - DNR | 2,131,700 | 404,172 | 2,131,700 | 413,872 |
| 61060 | 27-025-400-0001-00 | 4024 | STATE OF MICHIGAN - DNR | 5,920,000 | 1,202,716 | 5,920,000 | 1,231,581 |
| 61060 | 27-036-400-0001-00 | 4025 | STATE OF MICHIGAN - DNR | 12,472,800 | 2,432,795 | 12,472,800 | 2,491,182 |
| 70010 | 27-131-400-0002-00 | 4023 | STATE OF MICHIGAN - DNR | 3,414,000 | 412,699 | 3,414,000 | 422,603 |
| 4 PARCELS | | | CITY OF NORTON SHORES SUBTOTAL | 23,938,500 | 4,452,382 | 23,938,500 | 4,559,238 |
| 61240 | 22-028-100-0001-00 | 32604 | STATE OF MICHIGAN - DNR | 51,400 | 12,894 | 51,400 | 13,203 |
| 61240 | 22-033-100-0074-00 | 32605 | STATE OF MICHIGAN - DNR | 57,300 | 5,845 | 57,300 | 5,985 |
| 61240 | 22-034-300-0099-00 | 32606 | STATE OF MICHIGAN - DNR | 26,300 | 6,142 | 26,300 | 6,289 |
| 3 PARCELS | | | CITY OF WHITEHALL SUBTOTAL | 135,000 | 24,881 | 135,000 | 25,477 |
| 109 PARCELS | | | DEPARTMENT OF NATURAL RESOURCES GRAND TOTAL | 38,835,200 | 9,251,116 | 38,835,200 | 9,473,092 |

COUNTY LAND BANK

| <u>School District</u> | <u>Parcel Number</u> | <u>Expiration</u> | <u>Property Owner</u> | <u>2018 Assessed</u> | <u>2018 Taxable</u> | <u>2019 Assessed</u> | <u>2019 Taxable</u> |
|------------------------|----------------------|-------------------|--------------------------------------|----------------------|---------------------|----------------------|---------------------|
| 61240 | 04-551-043-0005-00 | 12/30/2021 | BOWER DIANE | (POVERTY) | (POVERTY) | (POVERTY) | (POVERTY) |
| 61240 | 04-600-012-0004-00 | 3/9/2022 | BLUE LAKE FINE ARTS CAMP | 200 | 200 | 200 | 200 |
| 61240 | 04-350-003-0012-00 | 8/8/2022 | MCCORMICK BARBARA | 400 | 400 | 400 | 400 |
| 61240 | 04-350-003-0040-00 | 8/8/2022 | MCCORMICK BARBARA | 3,600 | 1,647 | 3,400 | 3,400 |
| 61240 | 04-350-020-0014-00 | 1/8/2024 | MUNDT WARREN M | (EXEMPT) | (EXEMPT) | 1,300 | 1,300 |
| 5 PARCELS | | | BLUE LAKE TOWNSHIP SUBTOTAL | 4,200 | 2,247 | 5,300 | 5,300 |
| 41150 | 13-035-200-0003-00 | 12/30/2020 | YOUNG CHARLES/TRAVIS SUSAN | 69,000 | 67,386 | 94,900 | 84,903 |
| 1 PARCEL | | | CASNOVIA TOWNSHIP SUBTOTAL | 69,000 | 67,386 | 94,900 | 84,903 |
| 61120 | 08-029-300-0009-00 | 12/31/2018 | BURNS DENNIS W/SUSAN L TRUST | 40,200 | 35,814 | (EXPIRED) | (EXPIRED) |
| 61120 | 08-018-100-0003-00 | 12/31/2019 | KOLBE ANDREW P | 36,500 | 34,975 | 40,200 | 35,814 |
| 61120 | 08-019-100-0006-40 | 12/31/2019 | HUTCHINS JEFFREY M | 10,000 | 10,000 | 24,600 | 10,240 |
| 61120 | 08-002-200-0001-00 | 12/31/2020 | HIRONS JOHN | 32,600 | 32,600 | 36,600 | 33,382 |
| 61120 | 08-185-000-0136-00 | 12/31/2022 | BEECH STREET PROPERTY LLC | 48,500 | 48,500 | 59,400 | 49,664 |
| 5 PARCELS | | | CEDAR CREEK TOWNSHIP SUBTOTAL | 167,800 | 161,889 | 160,800 | 129,100 |
| 61240 | 07-702-011-0049-00 | 11/18/2018 | TOWNSHIP OF DALTON | (EXEMPT) | (EXEMPT) | (EXPIRED) | (EXPIRED) |
| 61220 | 07-013-200-0001-00 | 12/31/2018 | HOLDERMAN WILLIAM | 57,900 | 51,249 | (EXPIRED) | (EXPIRED) |
| 61220 | 07-013-200-0001-10 | 12/31/2018 | HOLDERMAN WILLIAM | 6,500 | 6,500 | (EXPIRED) | (EXPIRED) |
| 61240 | 07-702-003-0009-00 | 12/31/2018 | TOWNSHIP OF DALTON | (EXEMPT) | (EXEMPT) | (EXPIRED) | (EXPIRED) |
| 61240 | 07-702-014-0001-00 | 12/31/2018 | TOWNSHIP OF DALTON | (EXEMPT) | (EXEMPT) | (EXPIRED) | (EXPIRED) |
| 61240 | 42-503-069-0050-00 | 4/1/2019 | LAZY DAY RENTALS LLC | 100 | 100 | 100 | 100 |
| 61240 | 07-003-100-0004-00 | 12/31/2019 | DIEGO SOTO GUERRERO JUAN | 3,500 | 3,500 | 6,400 | 3,584 |
| 61220 | 07-035-100-0040-00 | 12/31/2021 | MOORE TYRIE | 83,200 | 83,200 | 87,700 | 85,196 |
| 61220 | 07-642-000-0020-00 | 12/30/2022 | SANCHEZ SALVADOR | 10,900 | 10,900 | 11,100 | 11,100 |
| 61240 | 07-507-023-0001-00 | 12/31/2022 | GREINKE GREGORY A | 3,900 | 3,900 | 4,100 | 3,993 |
| 61220 | 07-680-001-0015-00 | 12/31/2022 | SMITH RICHARD A/JILLENE A | 25,600 | 25,600 | 19,700 | 19,700 |
| 61240 | 42-502-023-0001-00 | 12/31/2022 | MUSKEGON COUNTY LAND BANK AUTHORITY | 23,300 | 23,300 | 28,300 | 23,859 |
| 61220 | 07-030-300-0019-00 | 12/30/2023 | ASHLEY CREEK CONSTRUCTION ET AL | (EXEMPT) | (EXEMPT) | 9,700 | 9,700 |
| 61240 | 42-512-007-0012-00 | 12/30/2023 | TELLEZ CARLOS/LOPEZ BERNICE | (EXEMPT) | (EXEMPT) | 28,200 | 28,200 |
| 14 PARCELS | | | DALTON TOWNSHIP SUBTOTAL | 214,900 | 208,249 | 195,300 | 185,432 |

| <u>School District</u> | <u>Parcel Number</u> | <u>Expiration</u> | <u>Property Owner</u> | <u>2018 Assessed</u> | <u>2018 Taxable</u> | <u>2019 Assessed</u> | <u>2019 Taxable</u> |
|------------------------|----------------------|-------------------|------------------------------------|----------------------|---------------------|----------------------|---------------------|
| 61065 | 11-360-034-0015-00 | 12/30/2018 | ADAMS TRUST | 22,500 | 22,500 | (EXPIRED) | (EXPIRED) |
| 61065 | 11-360-033-0008-00 | 12/30/2020 | ESSER NORBERT/WENDY | 59,400 | 31,420 | 57,100 | 32,174 |
| 61065 | 11-505-000-0108-00 | 12/30/2020 | CHARNEY JOSHUA M/EMILY M | 27,900 | 25,239 | 30,900 | 25,844 |
| 61065 | 11-360-018-0018-00 | 12/30/2021 | BOOKER TIFFANY | 34,200 | 34,200 | 37,600 | 35,020 |
| 61065 | 11-505-000-0083-00 | 12/30/2021 | HOLLAR MARTY | 54,200 | 52,785 | 63,900 | 54,051 |
| 61065 | 11-505-000-0114-00 | 12/30/2021 | STORCK ARTHUR | 37,800 | 37,800 | 42,500 | 38,707 |
| 61065 | 11-017-300-0029-00 | 12/30/2022 | WESTERN PINE PROPERTIES LLC | 15,200 | 15,200 | 17,800 | 17,800 |
| 61065 | 11-030-100-0007-10 | 12/30/2022 | S & S PROPERTIES LLC | 11,100 | 11,100 | 10,000 | 10,000 |
| 61065 | 11-360-007-0005-00 | 12/30/2022 | REAM JEFFREY T/ANNETTE K | 8,500 | 8,500 | 6,500 | 6,500 |
| 61065 | 11-360-013-0015-00 | 12/30/2023 | HERRERA JUAN JR | (EXEMPT) | (EXEMPT) | 5,000 | 5,000 |
| 10 PARCELS | | | EGELSTON TOWNSHIP SUBTOTAL | 270,800 | 238,744 | 271,300 | 225,096 |
| 61080 | 15-102-300-0023-00 | 12/30/2019 | MEAD AMBER | 41,300 | 36,634 | 42,300 | 37,403 |
| 61080 | 15-102-300-0018-00 | 12/30/2023 | BEACH DONALD C | 25,200 | 22,149 | 28,800 | 28,800 |
| 2 PARCELS | | | FRUITPORT TOWNSHIP SUBTOTAL | 66,500 | 58,783 | 71,100 | 66,203 |
| 61220 | 05-022-100-0004-00 | 10/4/2021 | FOOKS ROBYN | 31,000 | 30,732 | 31,800 | 31,469 |
| 1 PARCEL | | | HOLTON TOWNSHIP SUBTOTAL | 31,000 | 30,732 | 31,800 | 31,469 |
| 61220 | 09-001-200-0079-00 | 12/31/2021 | STAPEL JOSEPH/MARY | 14,800 | 13,579 | 17,300 | 13,904 |
| 61220 | 09-016-200-0002-00 | 12/30/2023 | BREEN DANIEL W | 50,800 | 41,062 | 36,800 | 36,800 |
| 2 PARCELS | | | LAKETON TOWNSHIP SUBTOTAL | 65,600 | 54,641 | 54,100 | 50,704 |
| 61180 | 02-016-200-0001-00 | 12/30/2019 | ANDERSON TRACEY L/JAMES G | 17,800 | 17,800 | 138,300 | 138,300 |
| 61180 | 02-016-200-0002-00 | 12/30/2019 | ANDERSON TRACEY L/JAMES G | 7,100 | 7,100 | 7,100 | 7,100 |
| 61180 | 02-016-200-0003-00 | 12/30/2019 | ANDERSON TRACEY L/JAMES G | 34,900 | 33,080 | 37,500 | 33,873 |
| 3 PARCELS | | | MONTAGUE TOWNSHIP SUBTOTAL | 59,800 | 57,980 | 182,900 | 179,273 |

| <u>School District</u> | <u>Parcel Number</u> | <u>Expiration</u> | <u>Property Owner</u> | <u>2018 Assessed</u> | <u>2018 Taxable</u> | <u>2019 Assessed</u> | <u>2019 Taxable</u> |
|------------------------|----------------------|-------------------|-----------------------------------|----------------------|---------------------|----------------------|---------------------|
| 61190 | 10-688-003-0004-00 | 12/30/2018 | HUTSON CONNIE | 25,000 | 21,205 | (EXPIRED) | (EXPIRED) |
| 61220 | 10-720-002-0016-00 | 12/30/2018 | MODROW STEVEN/TRACEY | 37,100 | 29,813 | (EXPIRED) | (EXPIRED) |
| 61190 | 10-403-000-0269-00 | 12/30/2019 | ROGER JUDITH M | 29,700 | 26,554 | 31,100 | 27,191 |
| 61190 | 10-788-000-0011-00 | 12/30/2019 | MILAS EMILY A | 28,600 | 27,196 | 29,400 | 27,848 |
| 61190 | 10-400-000-0097-20 | 12/30/2020 | PATITUCCI ANTHONY/BYWATER DAVID | 6,700 | 6,489 | 6,400 | 6,400 |
| 61220 | 10-007-100-0017-00 | 12/30/2021 | HOUGH SHANE | 13,500 | 13,500 | 15,600 | 13,824 |
| 61190 | 10-025-300-0035-00 | 12/30/2021 | BUCHNER CHARLES JR | 25,000 | 24,810 | 32,300 | 25,405 |
| 61190 | 10-400-000-0052-10 | 12/30/2021 | PATTERSON DANIEL R | 65,500 | 65,500 | 69,800 | 67,072 |
| 61190 | 10-670-000-0002-00 | 12/30/2021 | LASZAR MICHAEL | 3,000 | 3,000 | 1,500 | 1,500 |
| 61220 | 10-720-001-0007-00 | 12/30/2021 | GEE JAMIE A | 1,000 | 1,000 | 1,000 | 1,000 |
| 61220 | 10-720-002-0008-00 | 12/30/2021 | GRIGGS LORETTA HUGHES | (EXEMPT) | (EXEMPT) | 800 | 800 |
| 61190 | 10-764-001-0028-00 | 12/30/2021 | BRIGHT FELICIA | 28,400 | 28,400 | 34,100 | 29,081 |
| 61190 | 10-672-006-0018-00 | 12/31/2021 | WITHAM MICHAEL/LINDA | 1,800 | 1,800 | 1,800 | 1,800 |
| 61190 | 10-284-000-0027-10 | 12/30/2022 | MURPHY MICHAEL JR/KELLY | 3,000 | 3,000 | 3,500 | 3,500 |
| 61190 | 10-670-000-0001-00 | 12/30/2022 | LASZAR MICHAEL | 3,000 | 3,000 | 1,500 | 1,500 |
| 61220 | 10-007-100-0039-00 | 12/30/2023 | BLASKI PROPERTIES LLC | (EXEMPT) | (EXEMPT) | 34,000 | 34,000 |
| 61190 | 10-022-400-0009-00 | 12/31/2023 | REEK BRENT | 24,900 | 17,987 | 25,300 | 25,300 |
| 61190 | 10-034-200-0028-00 | 12/30/2023 | AMAZON PROPERTIES LLC | (EXEMPT) | (EXEMPT) | 28,600 | 28,600 |
| 61190 | 10-490-000-0012-00 | 12/30/2023 | RIFE DAWN | (EXEMPT) | (EXEMPT) | 2,200 | 2,200 |
| 61220 | 10-720-001-0010-00 | 12/30/2023 | MILLER JANTE | 23,300 | 19,196 | 23,500 | 23,500 |
| 61190 | 10-774-000-0006-00 | 12/30/2023 | STERENBERG LANE | (EXEMPT) | (EXEMPT) | 28,900 | 28,900 |
| 21 PARCELS | | | MUSKEGON TOWNSHIP SUBTOTAL | 319,500 | 292,450 | 371,300 | 349,421 |
| 61210 | 43-650-006-0023-00 | 12/30/2019 | PATTERSON STEVEN/SONJA | 5,400 | 2,622 | 6,400 | 2,684 |
| 61210 | 43-725-016-0001-00 | 12/30/2021 | RALIEGH MELVIN J/SHAUN M | 14,200 | 8,984 | 14,900 | 9,199 |
| 2 PARCELS | | | RAVENNA TOWNSHIP SUBTOTAL | 19,600 | 11,606 | 21,300 | 11,883 |
| 61180 | 21-135-000-0020-00 | 12/30/2021 | PETRIE KAITLYN M/VISGER ANTHONY | 38,700 | 38,700 | 48,100 | 39,628 |
| 61180 | 21-161-026-0012-00 | 12/30/2021 | BRAZASKI VALARIE K/WEIGLE DEBORAH | 37,700 | 37,266 | 42,600 | 42,600 |
| 2 PARCELS | | | CITY OF MONTAGUE SUBTOTAL | 76,400 | 75,966 | 90,700 | 82,228 |

| <u>School District</u> | <u>Parcel Number</u> | <u>Expiration</u> | <u>Property Owner</u> | <u>2018 Assessed</u> | <u>2018 Taxable</u> | <u>2019 Assessed</u> | <u>2019 Taxable</u> |
|------------------------|----------------------|-------------------|-----------------------------------|----------------------|---------------------|----------------------|---------------------|
| 61010 | 24-205-298-0018-00 | 12/30/2018 | AGUSTIN VELAZQUEZ TRUST | 1,300 | 1,300 | (EXPIRED) | (EXPIRED) |
| 61010 | 24-205-372-0005-00 | 12/30/2018 | LEBARON DENNIS | 13,900 | 13,457 | (EXPIRED) | (EXPIRED) |
| 61010 | 24-205-378-0007-00 | 12/30/2018 | COMMUNITY ENCOMPASS | 26,000 | 23,979 | (EXPIRED) | (EXPIRED) |
| 61010 | 24-205-412-0003-00 | 12/30/2018 | GROESBECK FAITH J | 28,000 | 28,000 | (EXPIRED) | (EXPIRED) |
| 61010 | 24-205-674-0004-00 | 12/30/2018 | DA CRUZ SANTOS JOSE WELLINGTON | 25,300 | 20,165 | (EXPIRED) | (EXPIRED) |
| 61010 | 24-640-000-0019-00 | 12/30/2018 | STRICKLAND WILLIE A SR | (VETERAN) | (VETERAN) | (EXPIRED) | (EXPIRED) |
| 61010 | 24-750-000-0074-00 | 12/30/2018 | LILLY BRIAN S/KIMBERLY K | 37,200 | 36,571 | (EXPIRED) | (EXPIRED) |
| 61010 | 24-142-000-0030-00 | 12/30/2018 | GOODWIN JACOB/ANNDREA | 30,200 | 30,200 | (EXPIRED) | (EXPIRED) |
| 61010 | 24-205-059-0007-00 | 12/30/2018 | LABEAU CODY J/HEATHER | 18,100 | 18,100 | (EXPIRED) | (EXPIRED) |
| 61010 | 24-205-049-0011-00 | 12/30/2019 | DEAN JOHN DAVID JR | 29,000 | 29,000 | 31,200 | 29,696 |
| 61010 | 24-205-063-0002-60 | 12/30/2019 | MINA VENTURES LLC | 18,200 | 18,200 | 18,600 | 18,600 |
| 61010 | 24-205-068-0003-10 | 12/30/2019 | SMITH JOE/TIJUANA | 16,900 | 16,900 | 17,400 | 17,305 |
| 61010 | 24-205-071-0008-00 | 12/30/2019 | MCKEAN NICOLE E | 19,200 | 19,200 | 19,600 | 19,600 |
| 61010 | 24-205-186-0015-00 | 12/30/2019 | PINE ST PROFESSIONAL BUILDING LLC | 44,200 | 41,452 | 47,700 | 42,446 |
| 61010 | 24-205-186-0018-00 | 12/30/2019 | PINE ST PROFESSIONAL BUILDING LLC | 24,500 | 23,074 | 26,900 | 23,627 |
| 61010 | 24-205-206-0001-00 | 12/30/2019 | PAYNE DANITRA | 42,000 | 42,000 | 43,500 | 43,008 |
| 61010 | 24-205-344-0007-00 | 12/30/2019 | HOLKE STEVEN | 19,100 | 18,748 | 19,000 | 19,000 |
| 61010 | 24-611-000-0340-00 | 12/30/2019 | M & A REAL ESTATE LLC | 20,600 | 19,941 | 21,200 | 21,200 |
| 61010 | 24-769-000-0009-00 | 12/30/2019 | HOLDEN ARRON CURTIS | 16,000 | 15,291 | 19,100 | 15,657 |
| 61010 | 24-121-300-0035-00 | 12/30/2020 | PORWOLIK AISHA/YOUNG KENYADA | 26,300 | 26,300 | 27,000 | 26,931 |
| 61010 | 24-133-100-0007-00 | 12/30/2020 | AJIT CORPORATION | 128,900 | 109,714 | 134,500 | 117,347 |
| 61010 | 24-138-000-0303-00 | 12/30/2020 | MORAT DERICK | 29,800 | 25,856 | 34,800 | 26,476 |
| 61010 | 24-175-000-0129-00 | 12/30/2020 | WOOD LEASING LLC | 3,600 | 3,600 | 3,600 | 3,600 |
| 61010 | 24-185-104-0002-00 | 12/30/2020 | ROBINSON TONYA | 14,500 | 13,900 | (POVERTY) | (POVERTY) |
| 61010 | 24-205-010-0017-00 | 12/30/2020 | ESSINK INVESTMENTS LLC | 14,900 | 14,900 | 16,900 | 16,900 |
| 61010 | 24-205-013-0003-00 | 12/30/2020 | ANNEN PROPERTY MANAGEMENT LLC | 16,900 | 16,900 | 17,600 | 17,405 |
| 61010 | 24-205-060-0008-00 | 12/30/2020 | SCARBROUGH JACQUELINE | 1,400 | 1,400 | 1,400 | 1,400 |
| 61010 | 24-205-088-0004-00 | 12/30/2020 | DAY HELEN M | 20,000 | 20,000 | 20,400 | 20,400 |
| 61010 | 24-205-141-0009-00 | 12/30/2020 | COUNTY OF MUSKEGON TREASURER | 22,600 | 22,600 | 1,400 | 1,400 |
| 61010 | 24-205-147-0008-00 | 12/30/2020 | BROWN DANIEL | 27,600 | 27,600 | 28,400 | 28,262 |
| 61010 | 24-205-216-0003-00 | 12/30/2020 | WILLIAMS MALACHI F JR | 26,300 | 25,445 | 29,900 | 26,055 |
| 61010 | 24-205-245-0006-00 | 12/30/2020 | MILLER KEITH J | 8,800 | 8,502 | 9,300 | 8,706 |
| 61010 | 24-205-274-0008-10 | 12/30/2020 | WYRICK MAYSHELL/KEYES BOBBY | 15,000 | 15,000 | 14,800 | 14,800 |
| 61010 | 24-205-282-0003-00 | 12/30/2020 | JOHNSON RALPH/CHERRY | 1,500 | 1,500 | 1,500 | 1,500 |
| 61010 | 24-205-407-0001-10 | 12/30/2020 | COUNTY OF MUSKEGON TREASURER | 18,300 | 18,027 | 22,700 | 17,551 |
| 61010 | 24-205-419-0007-10 | 12/30/2020 | COUNTY OF MUSKEGON TREASURER | 2,000 | 1,957 | (EXEMPT) | (EXEMPT) |
| 61010 | 24-205-703-0006-00 | 12/30/2020 | REAMES YVONNE/ULLMER MARY | 14,700 | 14,700 | 14,700 | 14,700 |
| 61010 | 24-390-004-0004-00 | 12/30/2020 | SCOTT DARRECO L | 36,400 | 35,541 | 38,400 | 36,393 |
| 61010 | 24-613-000-0774-00 | 12/30/2020 | WILLIAMS KATINA | 50,600 | 50,169 | 52,900 | 51,373 |
| 61010 | 24-779-001-0003-00 | 12/30/2020 | ERB JOSHUA M/ALLER JOSSLYN A | 24,100 | 20,912 | 27,200 | 21,413 |
| 61010 | 24-810-000-0001-00 | 12/30/2020 | WAKEFIELD THOMAS/BRENDA | 10,000 | 10,000 | 10,000 | 10,000 |
| 61010 | 24-851-003-0008-00 | 12/30/2020 | BARRETT SONYA | 26,400 | 26,400 | 27,600 | 27,033 |
| 61010 | 24-121-300-0177-00 | 12/30/2021 | SLUSSER ERIC | 25,700 | 25,700 | 27,100 | 26,316 |

| <u>School District</u> | <u>Parcel Number</u> | <u>Expiration</u> | <u>Property Owner</u> | <u>2018 Assessed</u> | <u>2018 Taxable</u> | <u>2019 Assessed</u> | <u>2019 Taxable</u> |
|------------------------|----------------------|-------------------|------------------------------------|----------------------|---------------------|----------------------|---------------------|
| 61010 | 24-185-109-0020-00 | 12/30/2021 | ALI-REDHA KARLA | 2,300 | 2,300 | 2,900 | 2,900 |
| 61010 | 24-185-110-0015-00 | 12/30/2021 | LLOYD TERRY | 15,800 | 15,621 | 17,300 | 15,995 |
| 61010 | 24-185-110-0022-00 | 12/30/2021 | HILL RAYMOND | 15,700 | 15,621 | 17,200 | 15,995 |
| 61010 | 24-185-118-0010-00 | 12/30/2021 | STURM JANICE | 15,700 | 15,519 | 17,000 | 15,891 |
| 61010 | 24-187-006-0008-00 | 12/30/2021 | RUPE WILLIE JAY | 16,400 | 16,233 | 17,500 | 16,622 |
| 61010 | 24-205-001-0003-91 | 12/30/2021 | BURTON ENGINEERED LLC | 30,600 | 30,600 | 31,800 | 31,334 |
| 61010 | 24-205-011-0012-00 | 12/30/2021 | HILL RENA | 42,400 | 42,400 | 43,500 | 43,417 |
| 61010 | 24-205-014-0011-10 | 12/30/2021 | UNLIKELY 3 LLC | 1,400 | 1,400 | 1,400 | 1,400 |
| 61010 | 24-205-050-0002-00 | 12/30/2021 | PENDELL BETH | 1,600 | 1,600 | 1,600 | 1,600 |
| 61010 | 24-205-063-0005-00 | 12/30/2021 | M-C PROPERTY DEVELOPMENT LLC | 16,000 | 16,000 | 16,700 | 16,384 |
| 61010 | 24-205-063-0006-00 | 12/30/2021 | PARDON AMBER | 14,200 | 14,200 | 14,900 | 14,540 |
| 61010 | 24-205-068-0009-10 | 12/30/2021 | LAWRENCE KAREN ESTATE | 22,400 | 22,400 | 22,900 | 22,900 |
| 61010 | 24-205-082-0009-00 | 12/30/2021 | TRUJILLO JOSE GOMEZ | 16,600 | 16,600 | 17,500 | 17,500 |
| 61010 | 24-205-102-0003-00 | 12/30/2021 | TAYLOR CLINT M/ BECKER ASHLEY LYN | 10,500 | 10,500 | 12,000 | 10,752 |
| 61010 | 24-205-124-0001-00 | 12/30/2021 | ADISU KINFU | 9,100 | 9,100 | 9,200 | 9,200 |
| 61010 | 24-205-200-0007-00 | 12/30/2021 | D WILKINSON INSURANCE AGENCY INC | 1,400 | 1,400 | 1,400 | 1,400 |
| 61010 | 24-205-210-0005-00 | 12/30/2021 | GUERRA ARMANDO | 1,600 | 1,600 | 1,600 | 1,600 |
| 61010 | 24-205-237-0011-00 | 12/30/2021 | CALDERON ALBERT | 1,300 | 1,300 | 1,300 | 1,300 |
| 61010 | 24-205-237-0012-00 | 12/30/2021 | CALDERON ALBERT | 1,500 | 1,500 | 1,500 | 1,500 |
| 61010 | 24-205-255-0010-00 | 12/30/2021 | LONGMIRE SCOTT T | 11,400 | 11,400 | 11,300 | 11,300 |
| 61010 | 24-205-281-0007-00 | 12/30/2021 | TRUST NO.4516 INC | 1,300 | 1,300 | 1,300 | 1,300 |
| 61010 | 24-205-284-0007-00 | 12/30/2021 | LIVING WORD CHURCH | (EXEMPT) | (EXEMPT) | (EXEMPT) | (EXEMPT) |
| 61010 | 24-205-284-0009-00 | 12/30/2021 | LIVING WORD CHURCH | 600 | 600 | 600 | 600 |
| 61010 | 24-205-383-0007-10 | 12/30/2021 | IMAGE PROPERTIES & INVESTMENTS LLC | 33,900 | 32,978 | 35,500 | 33,769 |
| 61010 | 24-205-386-0006-00 | 12/30/2021 | COMMUNITY ENCOMPASS | 14,000 | 14,000 | 14,600 | 14,336 |
| 61010 | 24-205-386-0007-00 | 12/30/2021 | COMMUNITY ENCOMPASS | 2,400 | 2,400 | 2,400 | 2,400 |
| 61010 | 24-205-387-0001-10 | 12/30/2021 | GRANT ERICA | 17,700 | 17,700 | 17,600 | 17,600 |
| 61010 | 24-205-418-0001-00 | 12/30/2021 | JACKSON JERMAINE | 2,400 | 2,400 | 2,400 | 2,400 |
| 61010 | 24-205-427-0017-00 | 12/30/2021 | SEAWAY PROPERTIES LLC | 12,600 | 12,600 | 14,000 | 12,902 |
| 61010 | 24-205-627-0006-10 | 12/30/2021 | D WILKINSON INSURANCE AGENCY INC | 3,500 | 3,500 | 3,500 | 3,500 |
| 61010 | 24-205-646-0011-00 | 12/30/2021 | EPPLETT BRADLEE J | 41,000 | 41,000 | 42,600 | 41,984 |
| 61010 | 24-255-006-0024-00 | 12/30/2021 | ACRE TABETHA | 5,000 | 5,000 | 4,900 | 4,900 |
| 61010 | 24-595-000-0009-00 | 12/30/2021 | MEDEL JACQUELINE | 1,900 | 1,900 | 1,900 | 1,900 |
| 61010 | 24-640-000-0008-00 | 12/30/2021 | BARCROFT JOHN | 1,000 | 1,000 | 1,000 | 1,000 |
| 61010 | 24-640-000-0009-00 | 12/30/2021 | BARCROFT JOHN | 16,700 | 16,700 | 17,300 | 17,100 |
| 61190 | 24-133-200-0017-00 | 12/30/2022 | BRI HOLDINGS LLC | 40,000 | 40,000 | 40,800 | 40,800 |
| 61010 | 24-185-101-0010-00 | 12/30/2022 | LLOYD TERRY | 13,300 | 13,300 | 14,800 | 13,619 |
| 61010 | 24-185-109-0020-00 | 12/30/2022 | ALI-REDHA KARLA | 2,300 | 2,300 | 2,900 | 2,900 |
| 61010 | 24-190-004-0013-00 | 12/30/2022 | ROWELL DEVORA | 15,800 | 15,800 | 16,700 | 16,179 |
| 61010 | 24-205-083-0005-00 | 12/30/2022 | GRISSOM MARIE | 11,800 | 11,800 | 12,500 | 12,371 |
| 61010 | 24-205-149-0007-00 | 12/30/2022 | BURKS NAKIA | 21,500 | 21,500 | 21,200 | 21,200 |

| <u>School District</u> | <u>Parcel Number</u> | <u>Expiration</u> | <u>Property Owner</u> | <u>2018 Assessed</u> | <u>2018 Taxable</u> | <u>2019 Assessed</u> | <u>2019 Taxable</u> |
|------------------------|----------------------|-------------------|----------------------------------|----------------------|---------------------|----------------------|---------------------|
| 61010 | 24-205-230-0006-00 | 12/30/2022 | FIGUEROA JOSE/OSCAR | 18,100 | 18,100 | 16,700 | 16,700 |
| 61010 | 24-205-241-0006-10 | 12/30/2022 | BETHANY HOUSING MINISTRIES INC | 14,100 | 14,100 | 13,500 | 13,500 |
| 61010 | 24-205-262-0005-10 | 12/30/2022 | SALACINA ROGER | 10,400 | 10,400 | 11,600 | 10,649 |
| 61010 | 24-205-275-0009-10 | 12/30/2022 | CLEMENS THOMAS III | 13,700 | 13,700 | 13,200 | 13,200 |
| 61010 | 24-205-278-0011-00 | 12/30/2022 | KRAMER JACOB/BRANDI | 600 | 600 | 12,700 | 12,700 |
| 61010 | 24-205-297-0009-00 | 12/30/2022 | TERRONES RAFAEL/MORALES JASIEL | 1,300 | 1,300 | 1,300 | 1,300 |
| 61010 | 24-205-339-0005-00 | 12/30/2022 | BROWN BRITTANY D | 14,600 | 14,600 | 15,600 | 14,950 |
| 61010 | 24-255-001-0007-00 | 12/30/2022 | LLOYD TERRY | 15,400 | 15,400 | 16,800 | 15,769 |
| 61010 | 24-286-000-0004-00 | 12/30/2022 | NOORDHOEK KIMBERLY K | 22,200 | 19,943 | 27,300 | 20,206 |
| 61010 | 24-505-002-0012-00 | 12/30/2022 | TOMCZAK JAMES JR | 12,500 | 12,500 | 12,500 | 12,500 |
| 61010 | 24-525-000-0057-00 | 12/30/2022 | DA CRUZ SANTOS JOSE WELLINGTON | 36,100 | 36,100 | 48,600 | 36,966 |
| 61010 | 24-611-000-0395-00 | 12/30/2022 | ANDERSON ZACHARY | 28,500 | 28,500 | 29,700 | 29,184 |
| 61010 | 24-771-000-0034-00 | 12/30/2022 | X2X CAPITAL | 28,000 | 28,000 | 27,500 | 27,500 |
| 61010 | 24-798-000-0011-00 | 12/30/2022 | HILL DUSTIN | 2,300 | 2,300 | 2,300 | 2,300 |
| 61010 | 24-036-400-0019-00 | 12/30/2023 | SHERMAN SELF STORAGE LLC | (EXEMPT) | (EXEMPT) | 360,300 | 360,300 |
| 61010 | 24-121-300-0097-00 | 12/30/2023 | STAFFNEY SENTA | 13,600 | 13,600 | 15,200 | 15,200 |
| 61010 | 24-185-101-0009-00 | 12/30/2023 | MORIN DANIELLE | (EXEMPT) | (EXEMPT) | 14,800 | 14,800 |
| 61010 | 24-185-113-0012-00 | 12/30/2023 | BROWN WILLIAM E | (EXEMPT) | (EXEMPT) | 2,300 | 2,300 |
| 61010 | 24-205-008-0002-10 | 12/30/2023 | POLLARD BOBBY B | 10,100 | 10,100 | 10,900 | 10,900 |
| 61010 | 24-205-051-0006-10 | 12/30/2023 | DEBOER RONALD | (EXEMPT) | (EXEMPT) | 700 | 700 |
| 61010 | 24-205-141-0008-00 | 12/30/2023 | HALL WILLIAM/SANDRA | (EXEMPT) | (EXEMPT) | 1,400 | 1,400 |
| 61010 | 24-205-245-0007-00 | 12/30/2023 | MILLER KEITH J | (EXEMPT) | (EXEMPT) | 1,300 | 1,300 |
| 61010 | 24-205-253-0012-00 | 12/30/2023 | OLC INC | (EXEMPT) | (EXEMPT) | 17,000 | 17,000 |
| 61010 | 24-205-273-0002-00 | 12/30/2023 | ACKERMAN 67 LLC | (EXEMPT) | (EXEMPT) | 24,400 | 24,400 |
| 61010 | 24-205-294-0011-00 | 12/30/2023 | DOWDELL WILLIE/MICHELLE | (EXEMPT) | (EXEMPT) | 1,500 | 1,500 |
| 61010 | 24-205-370-0002-00 | 12/30/2023 | WILLIAMS DAVID | (EXEMPT) | (EXEMPT) | 2,400 | 2,400 |
| 61010 | 24-232-001-0003-00 | 12/30/2023 | 1825 PECK ST COMPANY LLC | (EXEMPT) | (EXEMPT) | 2,500 | 2,500 |
| 61010 | 24-232-002-0004-00 | 12/30/2023 | X2X CAPITAL LLC | (EXEMPT) | (EXEMPT) | 139,500 | 139,500 |
| 61010 | 24-232-002-0008-00 | 12/30/2023 | X2X CAPITAL LLC | (EXEMPT) | (EXEMPT) | 64,900 | 64,900 |
| 61010 | 24-232-003-0001-00 | 12/30/2023 | X2X CAPITAL LLC | (EXEMPT) | (EXEMPT) | 15,700 | 15,700 |
| 61010 | 24-675-023-0020-10 | 12/30/2023 | X2X CAPITAL LLC | (EXEMPT) | (EXEMPT) | 22,300 | 22,300 |
| 61010 | 24-762-001-0018-00 | 12/30/2023 | BLUE BAY CAPITAL LLC | (EXEMPT) | (EXEMPT) | 20,500 | 20,500 |
| 61010 | 24-773-000-0033-00 | 12/30/2023 | D WILKINSON INSURANCE AGENCY INC | 25,200 | 22,289 | 25,200 | 25,200 |
| 61010 | 24-860-000-0169-00 | 12/30/2023 | THOMAS DESHONDRA | 14,800 | 13,437 | 16,700 | 16,700 |
| 61010 | 24-765-003-0052-00 | 12/30/2024 | STEVENSON LEE | 15,200 | 15,200 | (EXEMPT) | (EXEMPT) |
| 119 PARCELS | | | CITY OF MUSKEGON SUBTOTAL | 1,799,300 | 1,747,442 | 2,364,100 | 2,269,314 |

| <u>School District</u> | <u>Parcel Number</u> | <u>Expiration</u> | <u>Property Owner</u> | <u>2018 Assessed</u> | <u>2018 Taxable</u> | <u>2019 Assessed</u> | <u>2019 Taxable</u> |
|------------------------|----------------------|-------------------|---------------------------------|----------------------|---------------------|----------------------|---------------------|
| 61020 | 26-185-228-0004-00 | 12/30/2018 | ESSING STEVE | 5,000 | 5,000 | (EXPIRED) | (EXPIRED) |
| 61020 | 26-415-070-0020-00 | 12/30/2018 | MISKEL GENE H | 32,400 | 32,363 | (EXPIRED) | (EXPIRED) |
| 61020 | 26-185-150-0013-10 | 12/31/2019 | COLLINS DERRICK/CANNETHA | 3,000 | 1,636 | 3,000 | 1,675 |
| 61020 | 26-185-150-0015-00 | 12/31/2019 | COLLINS DERRICK/CANNETHA | 20,300 | 20,215 | 21,300 | 20,700 |
| 61020 | 26-185-208-0011-00 | 12/30/2019 | AMAZON PROPERTIES | 8,900 | 8,900 | 12,700 | 12,700 |
| 61020 | 26-770-024-0031-00 | 12/30/2019 | STUCKEY ANNETTE | 14,900 | 13,987 | 16,100 | 14,322 |
| 61020 | 26-770-035-0023-00 | 12/30/2019 | JACKSON BARBARA | 10,800 | 10,107 | 12,100 | 10,349 |
| 61020 | 26-185-059-0018-00 | 12/30/2020 | MACK MARY | 12,200 | 12,149 | 13,000 | 12,440 |
| 61020 | 26-185-071-0015-00 | 12/30/2020 | MUSKEGON COUNTY TREASURER | 9,500 | 9,065 | 10,300 | 9,282 |
| 61020 | 26-185-077-0005-00 | 12/30/2020 | MUSKEGON COUNTY TREASURER | 8,300 | 7,932 | 10,100 | 8,122 |
| 61020 | 26-185-098-0024-00 | 12/31/2020 | COVENANT COUMMUNITY CHURCH, RCA | 2,000 | 2,000 | 2,000 | 2,000 |
| 61020 | 26-185-100-0024-00 | 12/30/2020 | ZACKERY DAVID | (VETERAN) | (VETERAN) | (VETERAN) | (VETERAN) |
| 61020 | 26-185-102-0008-00 | 12/30/2020 | CATHCART KAYLA | 6,600 | 6,534 | 7,500 | 6,690 |
| 61020 | 26-185-105-0002-00 | 12/30/2020 | RAMOS ENTERPRISE | 8,300 | 8,270 | 9,800 | 8,468 |
| 61020 | 26-185-105-0003-00 | 12/30/2020 | RAMOS ENTERPRISE | 6,800 | 6,800 | 7,800 | 6,963 |
| 61020 | 26-185-114-0007-00 | 12/30/2020 | KEYES HEATHER L | 11,300 | 11,231 | 12,900 | 11,500 |
| 61020 | 26-185-155-0017-00 | 12/30/2020 | BRADFORD EDDIE JR | 3,100 | 3,090 | 3,300 | 3,164 |
| 61020 | 26-540-004-0001-00 | 6/11/2020 | BEACHAM BEATRICE | 6,300 | 6,300 | 8,600 | 6,451 |
| 61020 | 26-540-004-0005-00 | 12/31/2020 | OAKES DERRICK JR | 7,700 | 7,700 | 10,600 | 7,884 |
| 61020 | 26-635-249-0014-00 | 12/31/2020 | CATO TIWANA | 6,400 | 6,400 | 9,600 | 6,553 |
| 61020 | 26-635-249-0015-00 | 12/31/2020 | CATO TIWANA | 1,400 | 1,400 | 1,400 | 1,400 |
| 61020 | 26-635-272-0024-00 | 12/13/2020 | RANKIN ESTELLA R | 12,900 | 12,900 | 14,900 | 13,209 |
| 61020 | 26-635-274-0011-00 | 12/31/2020 | DOXEY TERRY | 6,700 | 6,700 | 9,100 | 6,860 |
| 61020 | 26-770-008-0036-00 | 12/31/2020 | CLAY JURERA | 10,000 | 9,393 | 10,800 | 9,618 |
| 61020 | 26-770-013-0018-00 | 12/31/2020 | COFFEE ANDRE LAMONT | 6,800 | 6,800 | 7,700 | 6,963 |
| 61020 | 26-770-015-0008-00 | 12/31/2020 | BUSH SHANON | 10,000 | 9,376 | 20,800 | 20,800 |
| 61020 | 26-770-039-0016-00 | 12/31/2020 | STEWART CAROL | 15,800 | 14,216 | 17,600 | 14,557 |
| 61020 | 26-770-041-0005-00 | 12/31/2020 | SMITH JAWAUNA | 13,500 | 12,558 | 14,100 | 12,859 |
| 61020 | 26-790-003-0015-00 | 12/31/2020 | WALKER KENYON | 7,400 | 7,351 | 7,800 | 7,527 |
| 61020 | 26-870-000-0087-00 | 12/31/2020 | SIGMA PROPERTIES LLC | 21,000 | 21,000 | 21,600 | 21,504 |
| 61060 | 26-108-000-0016-00 | 12/31/2021 | KAUR SURINDER | 37,500 | 27,260 | 51,700 | 42,114 |
| 61020 | 26-185-052-0016-00 | 12/31/2021 | AVERY RAMON | 1,600 | 1,600 | 1,600 | 1,600 |
| 61020 | 26-185-066-0003-00 | 12/31/2021 | DAVIS SHAMARA | 7,300 | 7,300 | 7,000 | 7,000 |
| 61020 | 26-185-066-0019-00 | 12/31/2021 | ROBERTSON CHRISTINE | 2,000 | 2,000 | 2,000 | 2,000 |
| 61020 | 26-185-070-0011-10 | 12/31/2021 | BRIGGS, JR FORREST | 8,800 | 8,780 | 9,800 | 8,990 |
| 61020 | 26-185-071-0004-00 | 12/31/2021 | MAY COREY | 10,800 | 10,800 | 12,000 | 11,059 |
| 61020 | 26-185-071-0008-00 | 12/31/2021 | STRATTION ROSA D | 15,100 | 13,375 | 17,300 | 13,696 |
| 61020 | 26-185-071-0021-00 | 12/31/2021 | JOHNSON ZACHARY P | 2,000 | 2,000 | 2,000 | 2,000 |
| 61020 | 26-185-089-0012-00 | 12/31/2021 | LIETO ANTHONY B | 8,300 | 8,300 | 10,300 | 8,499 |
| 61020 | 26-185-101-0001-00 | 12/31/2021 | THOMAS LOUIS JR | 2,000 | 2,000 | 2,000 | 2,000 |
| 61020 | 26-185-101-0002-00 | 12/31/2021 | THOMAS LOUIS JR | 8,800 | 8,800 | 9,400 | 9,011 |
| 61020 | 26-185-112-0020-00 | 12/31/2021 | JOHNSON DEMARIO | 10,200 | 10,107 | 11,400 | 10,349 |
| 61020 | 26-185-119-0009-00 | 12/31/2021 | GRIGGS JOHN | 16,800 | 16,744 | 17,700 | 17,145 |

| <u>School District</u> | <u>Parcel Number</u> | <u>Expiration</u> | <u>Property Owner</u> | <u>2018 Assessed</u> | <u>2018 Taxable</u> | <u>2019 Assessed</u> | <u>2019 Taxable</u> |
|------------------------|----------------------|-------------------|-------------------------------|----------------------|---------------------|----------------------|---------------------|
| 61020 | 26-185-120-0012-00 | 12/13/2021 | GODOY SANTIAGO J/MARISOL CRUZ | 10,100 | 10,100 | 11,800 | 11,800 |
| 61020 | 26-185-121-0003-00 | 12/31/2021 | DUNBAR MELVIN/OLLIE | 2,000 | 2,000 | 2,000 | 2,000 |
| 61020 | 26-185-125-0017-00 | 12/31/2021 | CASTANEDA RODOLFO | 13,800 | 13,800 | 11,200 | 11,200 |
| 61020 | 26-185-126-0004-00 | 12/31/2021 | MUSKEGON COUNTY LAND BANK | 9,400 | 8,372 | (EXEMPT) | (EXEMPT) |
| 61020 | 26-185-144-0016-00 | 12/31/2021 | RAMOS LEFORRETA /VICTOR L | 2,000 | 2,000 | 2,000 | 2,000 |
| 61020 | 26-185-147-0020-00 | 12/31/2021 | EALOM EDDIE | 16,700 | 16,642 | 17,700 | 17,041 |
| 61020 | 26-185-152-0016-00 | 12/31/2021 | KITCHEN ZORA/TATANISHA | 1,400 | 1,400 | 1,400 | 1,400 |
| 61020 | 26-185-152-0017-00 | 12/31/2021 | KITCHEN ZORA/TATANISHA | 3,300 | 3,300 | 3,300 | 3,300 |
| 61020 | 26-185-157-0010-00 | 12/30/2021 | THOMAS DERICK | 2,000 | 2,000 | 2,000 | 2,000 |
| 61020 | 26-185-166-0005-00 | 12/31/2021 | CHEZ-MOI BRIDGE CENTER | 7,600 | 7,600 | 8,000 | 7,782 |
| 61020 | 26-185-177-0010-00 | 12/31/2021 | SCOTT VERSHAWNDA | 10,700 | 10,700 | 12,600 | 10,956 |
| 61020 | 26-185-214-0003-10 | 12/31/2021 | NORMAN LAWRENCE | 14,000 | 14,000 | 18,000 | 14,336 |
| 61020 | 26-185-217-0015-00 | 12/31/2021 | GAGER JESSE | 1,500 | 1,500 | 1,500 | 1,500 |
| 61020 | 26-185-230-0016-00 | 12/31/2021 | MCLEWRATH SHARNEKIA | 1,800 | 1,800 | 1,800 | 1,800 |
| 61020 | 26-200-003-0003-00 | 12/31/2021 | FORREST LENNOX | 22,300 | 22,013 | 22,700 | 22,541 |
| 61020 | 26-210-001-0014-00 | 12/31/2021 | ROBERSON SHAWNDERICK | 12,300 | 12,300 | 12,600 | 12,595 |
| 61020 | 26-280-011-0003-00 | 12/31/2021 | BLAKELY ROBERT | 2,000 | 2,000 | 2,000 | 2,000 |
| 61020 | 26-400-006-0002-00 | 12/31/2021 | LALONE MICHAEL | 8,700 | 8,168 | 10,200 | 8,364 |
| 61020 | 26-400-011-0013-00 | 12/31/2021 | ROBERSON SHAWNDERICK | 3,200 | 3,200 | 3,200 | 3,200 |
| 61020 | 26-400-011-0015-00 | 12/31/2021 | BREWER JAVON | 2,800 | 2,800 | 2,800 | 2,800 |
| 61020 | 26-400-016-0008-00 | 12/30/2021 | JONAS TROY A | 8,200 | 7,657 | 9,800 | 7,840 |
| 61020 | 26-635-248-0003-00 | 12/31/2021 | TRUST NO. 4516 | 7,200 | 7,200 | 10,800 | 7,372 |
| 61020 | 26-635-260-0012-00 | 12/31/2021 | TAYLOR ASHLEY/CLINT | 7,200 | 7,200 | 11,600 | 7,372 |
| 61020 | 26-635-261-0001-00 | 12/30/2021 | SANTOS WELLINGTON JOSE | 10,600 | 10,600 | 13,800 | 13,800 |
| 61020 | 26-635-264-0003-00 | 3/3/2021 | HOWARD BRENDA | 7,100 | 7,100 | 9,400 | 7,270 |
| 61020 | 26-635-272-0034-10 | 12/30/2021 | BROWN SHUNITA | 9,700 | 8,882 | 11,300 | 9,095 |
| 61020 | 26-635-275-0009-00 | 12/31/2021 | NORFLEET YONG MI | 1,000 | 1,000 | 1,000 | 1,000 |
| 61020 | 26-636-235-0017-00 | 2/12/2021 | COX JOHN/PATRICIA | 2,200 | 2,200 | 2,000 | 2,000 |
| 61020 | 26-636-237-0001-00 | 12/31/2021 | HEEREN JOSEPH | (EXEMPT) | (EXEMPT) | (EXEMPT) | (EXEMPT) |
| 61020 | 26-636-244-0008-00 | 12/31/2021 | PAYNE VINCENT SR | 11,200 | 11,200 | 12,300 | 11,468 |
| 61020 | 26-636-245-0004-00 | 12/31/2021 | BREWER JAVON | 14,200 | 14,200 | 15,600 | 15,600 |
| 61020 | 26-650-003-0039-00 | 12/31/2021 | WALKER SAMUEL | 6,400 | 6,400 | 6,900 | 6,553 |
| 61020 | 26-770-009-0003-00 | 12/31/2021 | MATHEWS ORLANDA | 2,200 | 2,200 | 2,200 | 2,200 |
| 61020 | 26-770-012-0005-00 | 12/31/2021 | MARKOWSKI JESSIE | 10,600 | 9,903 | 12,100 | 10,140 |
| 61020 | 26-770-012-0016-00 | 12/30/2021 | HANNAH SHERRI | 8,300 | 4,594 | 9,600 | 4,704 |
| 61020 | 26-770-012-0036-00 | 12/31/2021 | MOREHEAD KELLY | 11,200 | 6,126 | 12,200 | 6,273 |
| 61020 | 26-770-024-0029-00 | 12/31/2021 | NASH-HOLDEN VIVIAN | 1,800 | 1,800 | 1,800 | 1,800 |
| 61020 | 26-770-036-0016-00 | 12/31/2021 | MARTIN ANTONIO | 11,200 | 10,618 | 12,300 | 10,872 |
| 61020 | 26-770-042-0009-00 | 12/31/2021 | VF VENTURES, LLC | 1,800 | 1,800 | 1,800 | 1,800 |
| 61020 | 26-820-003-0001-00 | 12/31/2021 | TIPPINS OSCAR | 1,200 | 1,200 | 1,200 | 1,200 |
| 61020 | 26-820-009-0007-30 | 12/31/2021 | MELTON CAPRICE | 3,600 | 3,600 | 3,600 | 3,600 |
| 61020 | 26-835-000-0013-00 | 12/31/2021 | BREWER JAVON | 1,400 | 1,400 | 1,400 | 1,400 |
| 61020 | 26-835-000-0014-00 | 12/31/2021 | BREWER JAVON | 1,400 | 1,400 | 1,400 | 1,400 |

| <u>School District</u> | <u>Parcel Number</u> | <u>Expiration</u> | <u>Property Owner</u> | <u>2018 Assessed</u> | <u>2018 Taxable</u> | <u>2019 Assessed</u> | <u>2019 Taxable</u> |
|------------------------|----------------------|-------------------|--------------------------------|----------------------|---------------------|----------------------|---------------------|
| 61020 | 26-835-000-0043-00 | 12/31/2021 | BREWER JAVON | 10,300 | 10,300 | 11,700 | 11,700 |
| 61020 | 26-835-000-0044-00 | 12/31/2021 | BREWER JAVON | 1,400 | 1,400 | 1,400 | 1,400 |
| 61020 | 26-835-000-0045-00 | 12/31/2021 | SLY RICHARD G & SLY JENNIFER L | 1,400 | 1,400 | 1,400 | 1,400 |
| 61020 | 26-870-000-0005-00 | 12/31/2021 | DAY EFREIDA L | 17,400 | 17,357 | 17,100 | 17,100 |
| 61020 | 26-870-000-0022-00 | 12/30/2021 | HAYES DARTANYA | 3,100 | 3,100 | 3,100 | 3,100 |
| 61020 | 26-105-200-0015-00 | 12/31/2022 | COLEMAN JOHNNY | 32,100 | 32,100 | 34,400 | 32,870 |
| 61020 | 26-185-052-0022-00 | 12/31/2022 | AVERY RAMON L | 10,800 | 10,800 | 12,800 | 11,059 |
| 61020 | 26-185-058-0010-00 | 12/31/2022 | BYNES ALVIN | 10,800 | 10,800 | 11,400 | 11,059 |
| 61020 | 26-185-062-0001-00 | 12/31/2022 | BRADFORD ANNA/DAY MAURICE | 12,700 | 12,700 | 12,400 | 12,400 |
| 61020 | 26-185-063-0016-00 | 12/31/2022 | SMITH VONDA | 2,000 | 2,000 | 2,000 | 2,000 |
| 61020 | 26-185-064-0008-00 | 12/31/2022 | HENDERSON DIONDRA | 11,500 | 11,500 | 11,700 | 11,700 |
| 61020 | 26-185-074-0006-00 | 12/31/2022 | SMITH WESLEY/TRUDEAU KAREN | 11,500 | 11,500 | 14,000 | 11,776 |
| 61020 | 26-185-092-0023-10 | 12/31/2022 | RICE JOSEPH/ GILL ERICA | 2,200 | 2,200 | 2,200 | 2,200 |
| 61020 | 26-185-096-0017-00 | 12/31/2022 | JOHNSON WILLIE | 2,000 | 2,000 | 2,000 | 2,000 |
| 61020 | 26-185-099-0016-00 | 12/31/2022 | NASH ARYN | 9,100 | 9,100 | 9,100 | 9,100 |
| 61020 | 26-185-101-0008-00 | 12/31/2022 | HILL DEASHA | 21,500 | 21,500 | 23,100 | 22,016 |
| 61020 | 26-185-102-0010-00 | 12/31/2022 | MELTON DARWIN | 16,000 | 15,927 | 16,300 | 16,300 |
| 61020 | 26-185-102-0015-00 | 12/31/2022 | SANDIFER BRANDON | 10,600 | 10,600 | 7,000 | 7,000 |
| 61020 | 26-185-103-0022-00 | 12/31/2022 | BRADFORD ANNA/DAY MAURICE | 9,200 | 9,200 | 10,300 | 10,300 |
| 61020 | 26-185-114-0013-00 | 12/31/2022 | COOK MARSHALL II | 9,900 | 9,900 | 9,900 | 9,900 |
| 61020 | 26-185-114-0019-00 | 12/31/2022 | COOK FLOYD JR | 7,700 | 7,700 | 7,900 | 7,884 |
| 61020 | 26-185-116-0022-00 | 12/31/2022 | NASH ARYN | 8,300 | 8,300 | 8,500 | 8,499 |
| 61020 | 26-185-125-0015-00 | 12/31/2022 | WALKER J'LISA/ GREEN TAMIRA | 13,300 | 13,300 | 15,400 | 13,619 |
| 61020 | 26-185-141-0007-00 | 12/31/2022 | GUY'S REMODEL AND RESTORATION | 10,700 | 10,700 | 11,900 | 10,956 |
| 61020 | 26-185-142-0014-00 | 12/31/2022 | CARE A LOT INC. | 4,000 | 4,000 | 4,000 | 4,000 |
| 61020 | 26-185-145-0012-00 | 12/31/2022 | CARE A LOT INC | 4,000 | 4,000 | 4,000 | 4,000 |
| 61020 | 26-185-148-0011-00 | 12/31/2022 | BANKS DONALD JR | 10,800 | 10,800 | 11,700 | 11,700 |
| 61020 | 26-185-151-0008-00 | 12/31/2022 | JACKSON MERYELENE | 2,000 | 2,000 | 2,000 | 2,000 |
| 61020 | 26-185-159-0017-00 | 12/31/2022 | BATTLE CARL | 7,500 | 7,500 | 7,500 | 7,500 |
| 61020 | 26-185-214-0003-20 | 12/31/2022 | MOORE LENA M | 18,100 | 18,100 | 23,000 | 23,000 |
| 61020 | 26-185-214-0014-00 | 12/31/2022 | MOORE LENA M | 90,100 | 90,100 | 120,200 | 120,200 |
| 61020 | 26-185-214-0018-00 | 12/31/2022 | MOORE LENA M | 9,400 | 9,400 | 9,400 | 9,400 |
| 61020 | 26-185-215-0001-10 | 12/31/2022 | WEST FRANK D | 2,500 | 2,500 | 2,500 | 2,500 |
| 61020 | 26-185-215-0003-00 | 12/31/2022 | MOORE LENA M | 12,900 | 12,900 | 13,100 | 13,100 |
| 61020 | 26-185-219-0008-00 | 12/31/2022 | DEAN CORY | 14,000 | 14,000 | 13,600 | 13,600 |
| 61020 | 26-310-000-0039-00 | 12/31/2022 | WILLIAMS BERTHA | 17,000 | 17,000 | 18,700 | 17,408 |
| 61020 | 26-415-068-0023-00 | 12/31/2022 | COOK PASSION | 11,200 | 11,200 | 11,800 | 11,468 |
| 61020 | 26-540-002-0001-00 | 12/31/2022 | HYETT MAURICE C | 1,600 | 1,600 | 1,600 | 1,600 |

| <u>School District</u> | <u>Parcel Number</u> | <u>Expiration</u> | <u>Property Owner</u> | <u>2018 Assessed</u> | <u>2018 Taxable</u> | <u>2019 Assessed</u> | <u>2019 Taxable</u> |
|------------------------|----------------------|-------------------|----------------------------------|----------------------|---------------------|----------------------|---------------------|
| 61020 | 26-540-006-0006-00 | 12/31/2022 | WILLIAMS GREGORY | 9,100 | 9,100 | 11,100 | 9,318 |
| 61020 | 26-595-034-0011-00 | 12/31/2022 | CARROLL RURAL/RATCLIFF RHENEE | 11,900 | 11,900 | 12,600 | 12,185 |
| 61020 | 26-635-248-0010-00 | 12/31/2022 | WALKER MARK | 6,300 | 6,300 | 9,800 | 6,451 |
| 61020 | 26-635-256-0007-00 | 12/31/2022 | HAYNES RAY M | 6,300 | 6,300 | 8,100 | 6,451 |
| 61020 | 26-635-259-0004-00 | 12/31/2022 | NASH ARYN | 9,100 | 9,100 | 14,000 | 9,318 |
| 61020 | 26-635-261-0001-00 | 12/31/2022 | SANTOS WELLINGTON JOSE | 10,600 | 10,600 | 13,800 | 13,800 |
| 61020 | 26-635-267-0010-00 | 12/31/2022 | FINLEY KENDA | 8,700 | 8,700 | 9,800 | 8,908 |
| 61020 | 26-635-270-0001-00 | 12/31/2022 | CHILDERS MARQUIS | 4,200 | 4,200 | 5,100 | 4,300 |
| 61020 | 26-635-273-0001-00 | 12/31/2022 | CLINE CARLA | 6,100 | 6,100 | 8,100 | 6,246 |
| 61020 | 26-635-275-0014-00 | 12/31/2022 | JOHNSON KEVIN | 3,000 | 3,000 | 3,000 | 3,000 |
| 61020 | 26-636-236-0009-00 | 12/31/2022 | ALBERTS JASON T | 3,000 | 3,000 | 3,000 | 3,000 |
| 61020 | 26-650-003-0025-10 | 12/31/2022 | HATHORN JOE | 9,700 | 9,700 | 9,800 | 9,800 |
| 61020 | 26-650-004-0027-00 | 12/31/2022 | DURGA-SUMMERS DAKOTA | 2,000 | 2,000 | 2,000 | 2,000 |
| 61020 | 26-650-015-0031-00 | 12/13/2022 | MAYBANKS MICHAEL | 7,800 | 7,800 | 8,600 | 7,987 |
| 61020 | 26-755-002-0006-00 | 12/31/2022 | VANDENBOSCH ALEC | 17,200 | 17,200 | 19,400 | 19,400 |
| 61020 | 26-770-003-0032-00 | 12/31/2022 | HOGGATT CRAIG | 11,400 | 11,400 | 12,000 | 11,673 |
| 61020 | 26-770-007-0008-00 | 12/31/2022 | AL-UQDAH AZZEEAUDDIN/GLORIA | 18,900 | 17,765 | 20,300 | 18,191 |
| 61020 | 26-770-010-0023-00 | 12/31/2022 | KITCHEN ROGER LEE | 15,900 | 15,900 | 17,300 | 16,281 |
| 61020 | 26-770-017-0037-00 | 12/31/2022 | WATKINS MICHAEL | 9,600 | 9,600 | 11,200 | 9,830 |
| 61020 | 26-770-018-0037-00 | 12/31/2022 | D WILKINSON INSURANCE AGENCY INC | 2,600 | 2,600 | 2,600 | 2,600 |
| 61020 | 26-770-020-0019-00 | 12/31/2022 | MIA BURKS | 12,700 | 12,700 | 13,300 | 13,004 |
| 61020 | 26-770-022-0006-00 | 12/31/2022 | PRIMMER CHAD/DONNA | 2,600 | 2,600 | 2,600 | 2,600 |
| 61020 | 26-790-007-0020-00 | 12/31/2022 | MUSKEGON FAMILY CARE | (EXEMPT) | (EXEMPT) | (EXEMPT) | (EXEMPT) |
| 61020 | 26-820-008-0003-00 | 12/31/2022 | BISSELL BRIAN/VIOLET | 6,300 | 6,300 | 7,100 | 6,451 |
| 61020 | 26-835-000-0151-00 | 12/31/2022 | HOFMANN JAMES A | 5,500 | 5,500 | 6,400 | 5,632 |
| 61020 | 26-835-000-0219-00 | 12/31/2022 | BAKER JEFFERY | 13,100 | 13,100 | 20,700 | 20,700 |
| 61020 | 26-185-041-0015-00 | 12/31/2023 | SALIS DONALD R | (EXEMPT) | (EXEMPT) | 2,000 | 2,000 |
| 61020 | 26-185-041-0020-00 | 12/31/2023 | SALIS DONALD R | (EXEMPT) | (EXEMPT) | 2,000 | 2,000 |
| 61020 | 26-185-059-0004-00 | 12/31/2023 | PAIGE WAYNE | (EXEMPT) | (EXEMPT) | 2,000 | 2,000 |
| 61020 | 26-185-062-0007-00 | 12/31/2023 | BATTLE CARL | 14,800 | 14,702 | 15,000 | 15,000 |
| 61020 | 26-185-063-0017-00 | 12/31/2023 | SMITH VONDA J | (EXEMPT) | (EXEMPT) | 2,000 | 2,000 |
| 61020 | 26-185-071-0024-00 | 12/31/2023 | OAKES DE'ERA | (EXEMPT) | (EXEMPT) | 17,600 | 17,600 |
| 61020 | 26-185-094-0022-00 | 12/31/2023 | ROY LISA ANN G | (EXEMPT) | (EXEMPT) | 36,200 | 36,200 |
| 61020 | 26-185-098-0006-00 | 12/31/2023 | WARNER ALLYSON | (EXEMPT) | (EXEMPT) | 2,000 | 2,000 |
| 61020 | 26-185-101-0017-00 | 12/31/2023 | HARRIS URSULA | (EXEMPT) | (EXEMPT) | 9,600 | 9,600 |
| 61020 | 26-185-112-0001-00 | 12/31/2023 | ROBERSON PATRICIA | 10,700 | 10,700 | 12,400 | 12,400 |
| 61020 | 26-185-118-0022-00 | 12/31/2023 | PIERCE BRIDGET | (EXEMPT) | (EXEMPT) | 2,000 | 2,000 |

| <u>School District</u> | <u>Parcel Number</u> | <u>Expiration</u> | <u>Property Owner</u> | <u>2018 Assessed</u> | <u>2018 Taxable</u> | <u>2019 Assessed</u> | <u>2019 Taxable</u> |
|------------------------|----------------------|-------------------|--|----------------------|---------------------|----------------------|---------------------|
| 61020 | 26-185-120-0010-00 | 12/31/2023 | BREWER JAVON | (EXEMPT) | (EXEMPT) | 14,700 | 14,700 |
| 61020 | 26-185-141-0006-00 | 12/31/2023 | MCDONNELL KARESSA | (EXEMPT) | (EXEMPT) | 17,900 | 17,900 |
| 61020 | 26-185-148-0013-00 | 12/31/2023 | CARE A LOT INC | (EXEMPT) | (EXEMPT) | 2,000 | 2,000 |
| 61020 | 26-185-148-0013-10 | 12/31/2023 | CARE A LOT INC | (EXEMPT) | (EXEMPT) | 2,000 | 2,000 |
| 61020 | 26-185-148-0014-00 | 12/31/2023 | CARE A LOT | (EXEMPT) | (EXEMPT) | 2,000 | 2,000 |
| 61020 | 26-185-154-0012-00 | 12/31/2023 | CARE A LOT INC | (EXEMPT) | (EXEMPT) | 3,800 | 3,800 |
| 61020 | 26-185-159-0008-00 | 12/31/2023 | BATTLE CARL | (EXEMPT) | (EXEMPT) | 4,000 | 4,000 |
| 61020 | 26-185-166-0001-10 | 12/31/2023 | JOHNS ORLANDO/MARIVELL | (EXEMPT) | (EXEMPT) | 1,800 | 1,800 |
| 61020 | 26-185-218-0001-00 | 12/31/2023 | CARE A LOT INC | (EXEMPT) | (EXEMPT) | 1,500 | 1,500 |
| 61020 | 26-185-222-0019-00 | 12/31/2023 | PHILLIPS WILLIE | (EXEMPT) | (EXEMPT) | 10,900 | 10,900 |
| 61020 | 26-240-001-0011-00 | 12/31/2023 | DAVIS ANTHONY | (EXEMPT) | (EXEMPT) | 11,600 | 11,600 |
| 61020 | 26-280-006-0003-00 | 12/31/2023 | REAL STEEL WELDING AND MANUFACTURIN | (EXEMPT) | (EXEMPT) | 7,200 | 7,200 |
| 61020 | 26-280-006-0008-00 | 12/31/2023 | REAL STEEL WELDING AND MANUFACTURIN | (EXEMPT) | (EXEMPT) | 5,200 | 5,200 |
| 61020 | 26-400-011-0009-00 | 12/31/2023 | MERANO MARK | (EXEMPT) | (EXEMPT) | 1,400 | 1,400 |
| 61020 | 26-595-035-0007-00 | 12/31/2023 | PFEIFER LYNETTE | (EXEMPT) | (EXEMPT) | 10,900 | 10,900 |
| 61020 | 26-595-036-0018-00 | 12/31/2023 | CARROLL RURAL / RATCLIFF RHENEE | (EXEMPT) | (EXEMPT) | 8,900 | 8,900 |
| 61020 | 26-635-249-0022-00 | 12/31/2023 | TODD TONY/RACHELE | (EXEMPT) | (EXEMPT) | 1,400 | 1,400 |
| 61020 | 26-635-260-0018-00 | 12/31/2023 | CURRY ROBERT | (EXEMPT) | (EXEMPT) | 8,700 | 8,700 |
| 61020 | 26-635-260-0022-00 | 12/31/2023 | HILL WILLIE JR | (EXEMPT) | (EXEMPT) | 2,100 | 2,100 |
| 61020 | 26-635-277-0023-00 | 12/31/2023 | MAYBANKS MICHAEL | (EXEMPT) | (EXEMPT) | 1,000 | 1,000 |
| 61020 | 26-635-277-0024-00 | 12/31/2023 | MAYBANKS MICHAEL | (EXEMPT) | (EXEMPT) | 8,300 | 8,300 |
| 61020 | 26-650-003-0036-00 | 12/31/2023 | HUTCHERSON TAMIKA | (EXEMPT) | (EXEMPT) | 11,100 | 11,100 |
| 61020 | 26-650-014-0008-00 | 12/31/2023 | VEAL HOWARD | (EXEMPT) | (EXEMPT) | 9,200 | 9,200 |
| 61020 | 26-650-015-0011-00 | 12/31/2023 | BRADFORD DEBRA | (EXEMPT) | (EXEMPT) | 13,400 | 13,400 |
| 61020 | 26-770-008-0003-00 | 12/31/2023 | LWN VESTMENTS LLC | (EXEMPT) | (EXEMPT) | 1,800 | 1,800 |
| 61020 | 26-770-012-0026-00 | 12/31/2023 | WILLIAMS ROSIE LEE | (EXEMPT) | (EXEMPT) | 1,800 | 1,800 |
| 61020 | 26-770-037-0007-00 | 12/31/2023 | PRUITT ANGELA D | (EXEMPT) | (EXEMPT) | 13,300 | 13,300 |
| 61020 | 26-790-002-0017-00 | 12/31/2023 | HAVENS RICHARD | (EXEMPT) | (EXEMPT) | 2,000 | 2,000 |
| 61020 | 26-842-000-0061-00 | 12/31/2023 | WILLIAMS JUSTIN | (EXEMPT) | (EXEMPT) | 15,100 | 15,100 |
| 61020 | 26-842-000-0061-20 | 12/31/2023 | WILLIAMS JUSTIN | (EXEMPT) | (EXEMPT) | 15,100 | 15,100 |
| 191 PARCELS | | | CITY OF MUSKEGON HEIGHTS SUBTOTAL | 1,397,500 | 1,362,765 | 1,826,300 | 1,704,237 |

| <u>School District</u> | <u>Parcel Number</u> | <u>Expiration</u> | <u>Property Owner</u> | <u>2018 Assessed</u> | <u>2018 Taxable</u> | <u>2019 Assessed</u> | <u>2019 Taxable</u> |
|------------------------|----------------------|-------------------|--|----------------------|---------------------|----------------------|---------------------|
| 61060 | 27-012-100-0007-00 | 12/30/2018 | SANTOS JOSE DACRUZ/ PESICKA EMELIE | 69,100 | 62,108 | (EXPIRED) | (EXPIRED) |
| 61060 | 27-843-000-9991-00 | 12/30/2018 | CITY OF NORTON SHORES | (EXEMPT) | (EXEMPT) | (EXPIRED) | (EXPIRED) |
| 61010 | 27-104-300-0013-00 | 12/30/2019 | CRESTVIEW RV & TRAILER PARK OF N.S. | 97,300 | 97,300 | 79,800 | 79,800 |
| 61010 | 27-183-000-0029-10 | 12/30/2019 | CROSCHERE BRETT/TESSA | 30,800 | 27,484 | 30,700 | 28,143 |
| 61060 | 27-594-000-0020-00 | 12/30/2020 | HOOFMAN BENJAMIN/TENHOVE MIRANDA | 74,300 | 71,055 | 79,900 | 72,760 |
| 70010 | 27-773-000-0022-10 | 12/31/2020 | JVR PROPERTIES INC | 17,500 | 823 | 17,500 | 842 |
| 70010 | 27-132-400-0024-00 | 12/30/2021 | WAKEFIELD DEVELOPMENT LLC | 15,400 | 11,231 | 15,400 | 11,500 |
| 61010 | 27-690-000-0016-00 | 12/30/2021 | PARKER BRYAN M | 32,700 | 31,242 | 33,800 | 31,991 |
| 61010 | 27-270-000-0057-00 | 12/30/2022 | WATSON ANDREW/DAROLL | 34,100 | 34,100 | 34,600 | 34,600 |
| 9 PARCELS | | | CITY OF NORTON SHORES SUBTOTAL | 371,200 | 335,343 | 291,700 | 259,636 |
| 61060 | 25-541-000-0517-00 | 12/30/2018 | BELTON JAMES/MCDONALD GREGORY | 40,500 | 33,594 | (EXPIRED) | (EXPIRED) |
| 61060 | 25-542-000-0604-00 | 12/30/2018 | NOWAK AMANDA J | 43,900 | 38,333 | (EXPIRED) | (EXPIRED) |
| 61060 | 25-001-400-0012-00 | 12/30/2023 | SANTOS JOSE WELLINGTON DA CRUZ | (EXEMPT) | (EXEMPT) | 33,000 | 33,000 |
| 3 PARCELS | | | CITY OF ROOSEVELT PARK SUBTOTAL | 84,400 | 71,927 | 33,000 | 33,000 |
| 61240 | 22-572-050-0005-00 | 12/30/2021 | FARRAR GERALDINE F | 46,900 | 46,659 | 49,700 | 47,778 |
| 61240 | 22-663-000-0015-00 | 12/31/2022 | CLARK MARK T/TANYA L | 38,000 | 38,000 | 48,300 | 48,300 |
| 2 PARCELS | | | CITY OF WHITEHALL SUBTOTAL | 84,900 | 84,659 | 98,000 | 96,078 |
| 201 PARCELS | | | COUNTY LAND BANK GRAND TOTAL | 3,704,900 | 3,500,044 | 4,337,600 | 4,059,040 |

NEW PERSONAL PROPERTY EXEMPTION

| <u>School District</u> | <u>Parcel Number</u> | <u>Cert. Number</u> | <u>Expiration</u> | <u>Property Owner</u> | <u>2018 Assessed</u> | <u>2018 Taxable</u> | <u>2019 Assessed</u> | <u>2019 Taxable</u> |
|------------------------|----------------------|---------------------|--|---------------------------------------|----------------------|---------------------|----------------------|---------------------|
| 61190 | 24-992-209-0196-00 | 196-2009 | 12/30/2021 | GE AVIATION | (EXEMPT) | (EXEMPT) | (EXEMPT) | (EXEMPT) |
| 61190 | 24-992-212-0343-00 | 343-2012 | 12/30/2023 | ADAC PLACTICS INC | (EXEMPT) | (EXEMPT) | (EXEMPT) | (EXEMPT) |
| 61190 | 24-992-212-0373-00 | 373-2012 | 12/30/2024 | PORT CITY GROUP INC | (EXEMPT) | (EXEMPT) | (EXEMPT) | (EXEMPT) |
| 61190 | 24-992-212-0374-00 | 374-2012 | 12/30/2024 | ENGINEERED ALUMINUM CASTINGS INC | (EXEMPT) | (EXEMPT) | (EXEMPT) | (EXEMPT) |
| 61190 | 24-992-214-0437-00 | 437-2014 | 12/30/2025 | ADAC PLASTICS INC | (EXEMPT) | (EXEMPT) | (EXEMPT) | (EXEMPT) |
| 61190 | 24-992-214-0438-00 | 438-2014 | 12/30/2025 | ADAC PLASTICS INC | (EXEMPT) | (EXEMPT) | (EXEMPT) | (EXEMPT) |
| 6 PARCELS | | | | CITY OF MUSKEGON SUBTOTAL | (EXEMPT) | (EXEMPT) | (EXEMPT) | (EXEMPT) |
| 70010 | 27-992-009-0189-00 | 189-2009 | 12/31/2019 | POLYCEM LLC | (EXEMPT) | (EXEMPT) | (EXEMPT) | (EXEMPT) |
| 70010 | 27-992-009-0210-00 | 210-2009 | 12/30/2021 | JOHNSON TECHNOLOGY INC | (EXEMPT) | (EXEMPT) | (EXEMPT) | (EXEMPT) |
| 70010 | 27-992-013-0413-00 | 413-2013 | 12/30/2019 | AMERICAN GLASS MOSAICS LLC | (EXEMPT) | (EXEMPT) | (EXEMPT) | (EXEMPT) |
| 61060 | 27-992-014-0447-00 | 447-2014 | 12/30/2020 | STRUCTURAL CONCEPTS CORP | (EXEMPT) | (EXEMPT) | (EXEMPT) | (EXEMPT) |
| 3 PARCELS | | | | CITY OF NORTON SHORES SUBTOTAL | (EXEMPT) | (EXEMPT) | (EXEMPT) | (EXEMPT) |
| 9 PARCELS | | | NEW PERSONAL PROPERTY EXEMPTION GRAND TOTAL | | (EXEMPT) | (EXEMPT) | (EXEMPT) | (EXEMPT) |

COMMERCIAL REHABILITATION ACT

| <u>School District</u> | <u>Parcel Number</u> | <u>Cert. Number</u> | <u>Expiration</u> | <u>Property Owner</u> | <u>2018 Assessed</u> | <u>2018 Taxable</u> | <u>2019 Assessed</u> | <u>2019 Taxable</u> |
|------------------------|----------------------|---------------------|-------------------|--|----------------------|---------------------|----------------------|---------------------|
| 61010 | 24-967-213-0011-00 | C2013-011 | 12/30/2023 | HINMAN LAKE LLC | 995,500 | 995,500 | 995,500 | 995,500 |
| 61010 | 24-968-213-0011-00 | C2013-011 | 12/30/2023 | HINMAN LAKE LLC | 386,300 | 42,746 | 679,400 | 336,871 |
| 61010 | 24-967-212-0003-00 | C2012-003 | 12/30/2022 | LAKE WELDING SUPPLY COMPANY | 262,500 | 262,500 | 262,500 | 262,500 |
| 61010 | 24-968-212-0003-00 | C2012-003 | 12/30/2022 | LAKE WELDING SUPPLY COMPANY | 129,300 | 87,499 | 46,100 | 46,100 |
| 61010 | 24-967-214-0008-00 | C2014-008 | 12/30/2024 | 500 WEST WESTERN AVE LLC | 37,500 | 37,500 | 37,500 | 37,500 |
| 61010 | 24-968-214-0008-00 | C2014-008 | 12/30/2024 | 500 WEST WESTERN AVE LLC | 114,400 | 85,269 | 148,000 | 117,315 |
| 6 PARCELS | | | | CITY OF MUSKEGON SUBTOTAL | 1,925,500 | 1,511,014 | 2,169,000 | 1,795,786 |
| 61020 | 26-968-014-2017-00 | C2017-014 | 12/30/2020 | HALL'S SPORT CENTER LLC | 469,400 | 469,400 | 665,600 | 480,665 |
| 61020 | 26-967-014-2017-00 | C2017-014 | 12/30/2020 | HALL'S SPORT CENTER LLC | - | - | - | - |
| 2 PARCELS | | | | CITY OF MUSKEGON HEIGHTS SUBTOTAL | 469,400 | 469,400 | 665,600 | 480,665 |
| 61240 | 22-967-211-0010-00 | C2011-010 | 12/30/2021 | LAKE 16 PROPERTIES LLC | 44,600 | 44,600 | 44,600 | 44,600 |
| 61240 | 22-968-211-0010-00 | C2011-010 | 12/30/2021 | LAKE 16 PROPERTIES LLC | 16,300 | 14,353 | 104,500 | 89,697 |
| 2 PARCELS | | | | CITY OF WHITEHALL SUBTOTAL | 60,900 | 58,953 | 149,100 | 134,297 |
| 10 PARCELS | | | | COMMERCIAL REHABILITATION ACT GRAND TOTAL | 2,455,800 | 2,039,367 | 2,983,700 | 2,410,748 |

COMMERCIAL FACILITIES EXEMPTION

| <u>School District</u> | <u>Parcel Number</u> | <u>Cert. Number</u> | <u>Expiration</u> | <u>Property Owner</u> | <u>2018 Assessed</u> | <u>2018 Taxable</u> | <u>2019 Assessed</u> | <u>2019 Taxable</u> |
|------------------------|----------------------|---------------------|-------------------|--|----------------------|---------------------|----------------------|---------------------|
| 61010 | 24-955-217-0002-00 | 4-17-002 | 12/30/2026 | GUNTER PROPERTIES LLC | 86,000 | 80,018 | 80,700 | 80,700 |
| 61010 | 24-955-217-0004-00 | 4-17-004 | 12/30/2024 | BERKSHIRE MUSKEGON LDH ASSOC LLC | 57,125 | 57,125 | 194,300 | 194,300 |
| 61010 | 24-955-217-0006-00 | 4-17-006 | 12/30/2027 | 1205 PECK LLC | 35,800 | 35,800 | 39,100 | 36,659 |
| 61010 | 24-955-217-0009-00 | 4-17-009 | 12/30/2026 | 351 W WESTERN LLC | 1,000 | 1,000 | 1,136,600 | 1,136,600 |
| 4 PARCELS | | | | CITY OF MUSKEGON SUBTOTAL | 179,925 | 173,943 | 1,450,700 | 1,448,259 |
| 4 PARCELS | | | | COMMERCIAL FACILITIES EXEMPTION GRAND TOTAL | 179,925 | 173,943 | 1,450,700 | 1,448,259 |