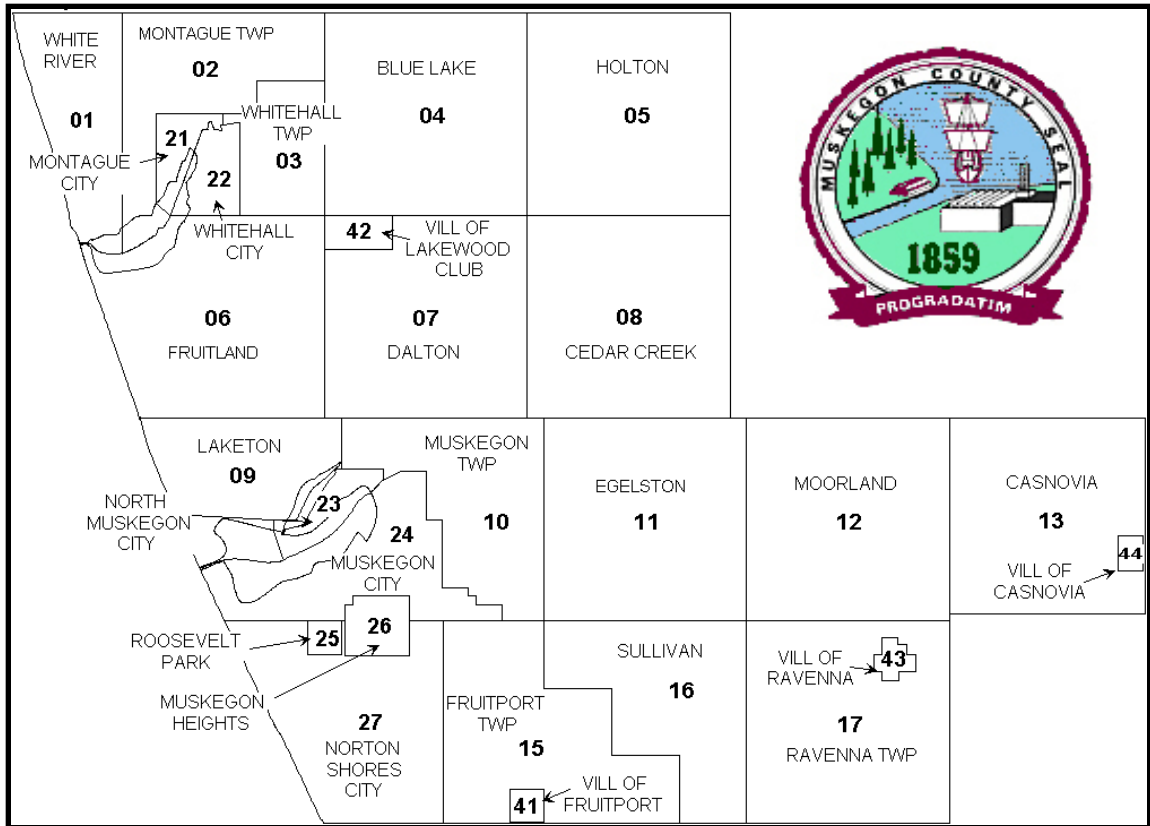


Muskegon County Equalization Department

2018 Property Tax Abatement Report




**Prepared by: Muskegon County Equalization Department
Donna B. VanderVries, Director
Dan VanderKooi, Deputy Director**

2018 Tax Abatement Report

TABLE OF CONTENTS

Letter of Transmittal.....	1
Industrial Facility Tax Listing by Jurisdiction.....	3
Neighborhood Enterprise Zone Listing by Jurisdiction.....	11
Obsolete Property Rehabilitation Exemptions Summary.....	12
DNR Properties Listing by Jurisdiction.....	13
Land Bank Parcels	18
New Personal Property Exemption	28
Commercial Rehabilitation Act	29



October 29, 2018

Board of Commissioners
Muskegon County, Michigan

Honorable Commissioners:

As requested by the County Board of Commissioners, the Muskegon County Equalization Department has prepared this tax abatement report which contains the valuations of tax-abated property for each unit of government in a tabular format. It is the result of a collaborative effort involving all 23 assessing jurisdictions in Muskegon County. The amounts reported by these jurisdictions have been examined and internally audited. The report focuses on the value of all real and personal property subject to Industrial Facility Tax (PA 198 of 1974, as amended). Obsolete Property as well as Neighborhood Enterprise Certificates and Land Banks, which are also exempt from ad valorem taxation, are presented separately. The report was also revised beginning in 2011 to account for both the New Personal Property Exemption (PA 328 of 1998) and the Commercial Rehabilitation Act (PA 210 of 2005, as amended).

For 2018, the Industrial Facility Tax accounts decreased from \$45,666,200 to \$39,679,400 in State Equalized Value (SEV). This indicates an approximate 13% percent decrease. The number of active accounts has decreased significantly from 226 accounts in 2017 to 169 accounts in 2018.

The value of all expired abatements is transferred to the general ad valorem property tax roll. The abated properties now represent less than 1 percent of the State Equalized Value (SEV) of the general ad valorem properties.

In 2006, there were revisions to Public Act 451 of 1994, the Natural Resources Environmental Protection Act, as amended by Public Act 513 of 2004 that changed the procedures used in the assessment, equalization, and taxation of real property owned by the State and controlled by the Department of Natural Resources (DNR). This Act basically removed the DNR properties from the ad valorem roll and placed them on a specific roll (Act 513 Roll).

Beginning in 2009, the Consumer Price Index factor was applied to DNR properties. Previously, the 2004 taxable valuation (TV) was the basis for the TV of the property from 2004 until 2009 providing no acquisitions or dispositions occurred. P.A. 603 of 2012 resulted in significant changes to the DNR values beginning with the 2013 year and continuing to the present.

All values were subject to review and revision by the Michigan State Tax Commission until October 15th of this year. The taxable value limitation also applies to tax abated properties.

I acknowledge our local assessors' professionalism. This year very few problems were detected during the preparation of this report.

Respectfully submitted,

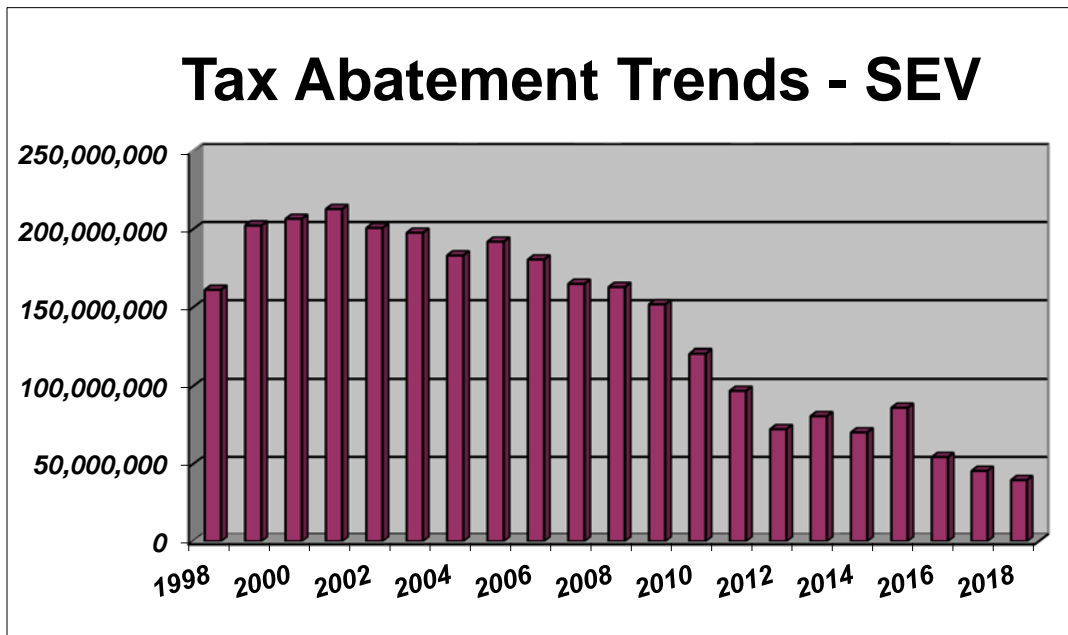
Donna B. VanderVries
Equalization Director

Table A - Muskegon County Tax Abatement History

Year	State Equalized Value (\$)*	% Change	Quantity	% Change	% SEV
1998	161,297,465	21%	345	0%	5.6%
1999	202,515,110	26%	388	12%	6.3%
2000	206,729,100	2%	433	12%	5.9%
2001	213,057,800	3%	407	-6%	5.5%
2002	200,883,700	-6%	350	-14%	4.7%
2003	197,843,700	-2%	368	5%	4.3%
2004	183,327,800	-7%	341	-7%	3.8%
2005	192,123,400	5%	319	-6%	3.8%
2006	182,655,500	-4%	315	-1%	3.5%
2007	165,174,900	-10%	320	2%	3.0%
2008	163,127,200	-1%	304	-5%	2.9%
2009	152,046,300	-7%	275	-9%	2.7%
2010	120,796,400	-20%	256	-7%	2.3%
2011	97,070,300	-20%	219	-15%	1.9%
2012	72,533,600	-25%	218	0%	1.5%
2013	80,854,300	11%	220	1%	1.7%
2014	70,447,200	-13%	226	3%	1.5%
2015	86,231,000	22%	231	2%	1.7%
2016	54,599,350	-37%	244	5%	1.2%
2017	45,666,200	-17%	226	-8%	0.9%
2018	39,679,400	-13%	169	-25%	0.75%

Figure 1 graphically presents the trends.

Figure 1 - Muskegon County Tax Abatement History



INDUSTRIAL FACILITIES EXEMPTION

<u>School District</u>	<u>Parcel Number</u>	<u>Cert. Number</u>	<u>Expiration</u>	<u>Property Owner</u>	<u>2017 Assessed</u>	<u>2017 Taxable</u>	<u>2018 Assessed</u>	<u>2018 Taxable</u>	
61220	07-982-004-0007-00	03-007	(EXTENDED)	R J WOODWORKING INC	-	-	6,600	6,600	
	1 PARCEL			TOTAL PERSONAL-SET 6 MILLS	-	-	6,600	6,600	
1 PARCEL					DALTON TOWNSHIP SUBTOTAL	-	-	6,600	6,600
61065	11-980-011-0006-00	2011-006	12/30/2023	CAMERON INTERNATIONAL CORP	196,700	196,700	205,600	200,830	
61065	11-980-011-0560-00	2011-560	12/30/2025	EAGLE ALLOY/ALPHA INVESTMENTS	393,500	390,583	414,900	398,785	
61065	11-980-013-0021-00	2013-021	12/30/2025	EAGLE ALLOY/ALPHA INVESTMENTS	84,100	83,141	87,700	84,886	
61065	11-980-015-0012-00	2015-012	12/30/2027	EAGLE PRECISION CAST PARTS INC	155,100	153,267	161,800	156,485	
	4 PARCELS			TOTAL REAL-SET 6 MILLS	829,400	823,691	870,000	840,986	
61065	11-982-007-0014-00	07-0014	(EXTENDED)	SUN CHEMICAL CORP	510,500	510,500	74,000	74,000	
61065	11-982-011-0006-00	2011-006	(EXTENDED)	CAMERON INTERNATIONAL CORP	17,400	17,400	16,400	16,400	
61065	11-982-011-0560-00	2011-560	(EXTENDED)	EAGLE ALLOY/ALPHA INVESTMENTS	2,324,000	2,324,000	2,108,200	2,108,200	
61065	11-982-013-0021-00	2013-021	(EXTENDED)	EAGLE ALLOY/ALPHA INVESTMENTS	(EMPP)	(EMPP)	(EMPP)	(EMPP)	
61065	11-982-015-0012-00	2015-012	(EXTENDED)	EAGLE PRECISION CAST PARTS INC	(EMPP)	(EMPP)	(EMPP)	(EMPP)	
	5 PARCELS			TOTAL PERSONAL-SET 6 MILLS	2,851,900	2,851,900	2,198,600	2,198,600	
9 PARCELS					EGELSTON TOWNSHIP SUBTOTAL	3,681,300	3,675,591	3,068,600	3,039,586
61180	15-980-014-0254-00	2014-254	12/30/2024	MOTION DYNAMICS CORPORATION	1,190,200	1,190,200	1,153,400	1,153,400	
	1 PARCEL			TOTAL REAL-SET 6 MILLS	1,190,200	1,190,200	1,153,400	1,153,400	
1 PARCEL					FRUITPORT TOWNSHIP SUBTOTAL	1,190,200	1,190,200	1,153,400	1,153,400
61180	02-980-010-0160-00	2010-160	12/30/2022	INTERNATIONAL MASTER PRODUCTS	369,200	369,200	360,500	360,500	
	1 PARCEL			TOTAL REAL-SET 6 MILLS	369,200	369,200	360,500	360,500	

<u>School District</u>	<u>Parcel Number</u>	<u>Cert. Number</u>	<u>Expiration</u>	<u>Property Owner</u>	<u>2017 Assessed</u>	<u>2017 Taxable</u>	<u>2018 Assessed</u>	<u>2018 Taxable</u>
61180	02-982-008-0314-00	2008-314	12/30/2020	INTERNATIONAL MASTER PRODUCTS	201,500	201,500	190,900	190,900
61180	02-982-010-0065-00	2010-065	12/30/2022	INTERNATIONAL MASTER PRODUCTS	546,600	546,600	510,100	510,100
2 PARCELS				TOTAL PERSONAL-SET 6 MILLS	748,100	748,100	701,000	701,000
3 PARCELS				MONTAGUE TOWNSHIP SUBTOTAL	1,639,600	1,639,600	1,061,500	1,061,500
61190	10-980-005-0170-10	2005-0170	12/30/2017	IROQUOIS HOODS	65,000	65,000	(EXPIRED)	(EXPIRED)
61190	10-980-007-0303-00	2007-0303	12/30/2019	L3 COMMUNICATIONS CORP	734,300	734,300	720,700	720,700
61190	10-980-008-0608-00	2008-0608	12/30/2020	L3 COMMUNICATIONS CORP	49,100	49,037	48,000	49,037
61190	10-980-009-0395-00	2009-0395	12/30/2021	L3 COMMUNICATIONS CORP	205,800	205,800	202,000	202,000
4 PARCELS				TOTAL REAL-SET 6 MILLS	1,054,200	1,054,137	970,700	971,737
61190	10-982-007-0238-00	2007-0238	(EXTENDED)	BAUER SHEET METAL & FABRICATING INC	20,300	20,300	(EMPP)	(EMPP)
61190	10-982-007-0303-00	2007-0303	12/30/2019	L3 COMMUNICATIONS CORP	126,300	126,300	30,300	30,300
61190	10-982-008-0608-10	2008-0608	12/30/2020	L3 COMMUNICATIONS CORP	577,700	577,700	523,500	523,500
61190	10-982-009-0395-00	2009-0395	12/30/2019	L3 COMMUNICATIONS CORP	992,200	992,200	912,000	912,000
61190	10-982-012-0466-00	2012-0466	12/30/2022	PRODUCTION FABRICATORS INC	95,300	95,300	86,500	86,500
5 PARCELS				TOTAL PERSONAL-SET 6 MILLS	1,811,800	1,811,800	1,552,300	1,552,300
61220	10-984-007-0214-00	2007-0214	12/31/2019	BAYER CROPSCIENCE	1,158,800	1,158,800	1,134,300	1,134,300
1 PARCEL				TOTAL REAL-SET 3 MILLS	1,158,800	1,158,800	1,134,300	1,134,300
61220	10-986-007-0214-00	2007-0214	12/31/2019	BAYER CROPSCIENCE	2,315,700	2,315,700	2,167,600	2,167,600
1 PARCEL				TOTAL PERSONAL-SET 3 MILLS	2,315,700	2,315,700	2,167,600	2,167,600
11 PARCELS				MUSKEGON TOWNSHIP SUBTOTAL	6,340,500	6,340,437	5,824,900	5,825,937
61210	17-980-005-0116-00	2005-0116	12/31/2017	MTI-RAVENNA DUCTILE IRON PLANT	43,900	43,900	(EXPIRED)	(EXPIRED)
61210	17-980-209-0236-00	2009-0236	12/30/2021	MTI-RAVENNA DUCTILE IRON PLANT	212,400	206,655	205,600	205,600
61210	43-980-215-0259-00	2015-259	12/30/2027	ROGERS PUBLISHING INC	153,300	151,753	149,100	149,100
3 PARCELS				TOTAL REAL-SET 6 MILLS	409,600	402,308	354,700	354,700

<u>School District</u>	<u>Parcel Number</u>	<u>Cert. Number</u>	<u>Expiration</u>	<u>Property Owner</u>	<u>2017 Assessed</u>	<u>2017 Taxable</u>	<u>2018 Assessed</u>	<u>2018 Taxable</u>
61210	17-982-208-0104-00	2008-0104	12/30/2020	MTI-RAVENNA DUCTILE IRON PLANT	390,500	390,500	370,000	370,000
61210	17-982-209-0236-00	2009-0236	12/30/2021	MTI-RAVENNA DUCTILE IRON PLANT	99,600	99,600	90,100	90,100
2 PARCELS				TOTAL PERSONAL-SET 6 MILLS	490,100	490,100	460,100	460,100
5 PARCELS				RAVENNA TOWNSHIP SUBTOTAL	899,700	892,408	814,800	814,800
61210	16-980-011-0253-00	2011-0253	12/30/2023	JAWOR BROTHERS BLUEBERRIES INC	553,900	553,900	538,800	538,800
1 PARCEL				TOTAL REAL-SET 6 MILLS	553,900	553,900	538,800	538,800
61210	16-982-011-0253-00	2011-0253	12/30/2023	JAWOR BROTHERS BLUEBERRIES INC	307,100	307,100	307,100	307,100
1 PARCEL				TOTAL PERSONAL-SET 6 MILLS	307,100	307,100	307,100	307,100
2 PARCELS				SULLIVAN TOWNSHIP SUBTOTAL	861,000	861,000	845,900	845,900
61240	03-980-214-0092-00	2014-092	12/30/2026	ERDMAN MACHINE CO	97,900	97,900	90,200	90,200
1 PARCEL				TOTAL REAL-SET 6 MILLS	97,900	97,900	90,200	90,200
1 PARCEL				WHITEHALL TOWNSHIP SUBTOTAL	97,900	97,900	90,200	90,200
61180	21-980-204-0413-00	04-413	12/30/2017	SPECTRUM ILLUMINATION	58,700	58,700	59,700	59,700
61180	21-980-211-0216-00	2011-216	12/30/2024	DIVERSIFIED MACHINE INC	125,300	125,300	127,900	127,900
61180	21-980-213-0405-00	2013-405	12/30/2025	TOWER LABORATORIES LTD	24,300	18,716	23,700	19,109
3 PARCELS				TOTAL REAL-SET 6 MILLS	208,300	202,716	211,300	206,709
61180	21-982-211-0216-00	2011-216	(EXTENDED)	DIVERSIFIED MACHINE INC	1,698,600	1,698,600	1,465,700	1,465,700
1 PARCELS				TOTAL PERSONAL-SET 6 MILLS	1,698,600	1,698,600	1,465,700	1,465,700
4 PARCELS				CITY OF MONTAGUE SUBTOTAL	1,906,900	1,901,316	1,677,000	1,672,409

<u>School District</u>	<u>Parcel Number</u>	<u>Cert. Number</u>	<u>Expiration</u>	<u>Property Owner</u>	<u>2017 Assessed</u>	<u>2017 Taxable</u>	<u>2018 Assessed</u>	<u>2018 Taxable</u>
61190	24-980-009-0163-00	2009-163	12/30/2021	MELCHING INC	60,800	60,721	61,900	61,900
61190	24-980-206-0088-00	2006-088	12/30/2018	ADAC PLASTICS INC	14,200	14,168	14,500	14,465
61190	24-980-206-0265-00	2006-265	12/30/2018	FORMING TECHNOLOGIES LLC	23,300	23,300	23,800	23,789
61190	24-980-206-0650-00	2006-650	12/31/2018	MELCHING INC	3,000	2,926	3,100	3,100
61190	24-980-207-0069-00	2007-069	12/30/2019	KLO ACQUISITION LLC	51,400	51,400	53,500	52,479
61190	24-980-207-0165-00	2007-165	12/30/2019	GE AVIATION	32,900	32,900	85,500	83,590
61190	24-980-207-0314-00	2007-314	12/30/2019	FLEET ENGINEERS INC	38,100	38,100	40,600	38,900
61190	24-980-207-0362-00	2007-362	12/30/2020	ADAC PLASTICS INC	401,700	400,559	410,500	408,970
61190	24-980-209-0215-00	2009-215	12/30/2023	GE AVIATION	38,800	38,759	39,600	39,572
61190	24-980-210-0427-00	2010-427	12/30/2022	FLEET ENGINEERS INC	84,000	83,795	85,900	85,554
61190	24-980-211-0491-00	2011-491	12/30/2023	FLEET ENGINEERS INC	159,900	159,900	159,600	159,600
61190	24-980-212-0009-00	2012-009	12/30/2024	ADAC PLASTICS INC	1,398,600	1,398,600	1,404,800	1,404,800
61190	24-980-212-0404-00	2012-404	12/30/2024	ENGINEERED ALUMINUM CASTINGS INC	265,600	264,847	278,400	270,408
61190	24-980-212-0407-00	2012-407	12/30/2024	PORT CITY DIE CAST	214,500	214,500	(DEMO)	(DEMO)
61190	24-980-212-0511-00	2012-511	12/30/2025	FORMING TECHNOLOGIES LLC	25,900	25,900	73,400	71,443
61190	24-980-212-0518-00	2012-518	12/30/2024	GE AVIATION	46,800	46,800	46,800	46,800
61010	24-980-212-0556-00	2012-556	12/30/2026	GRAPHICS HOUSE SPORTS PROMOTIONS INC	69,800	67,655	69,800	69,075
61010	24-980-213-0410-00	2013-410	12/30/2019	NORTHERN MACHINE TOOL COMPANY	257,100	257,100	-	-
61190	24-980-214-0041-00	2014-041	12/30/2026	LTH MUSKEGON ASSOCIATES	13,400	13,400	13,400	13,400
61190	24-980-214-0042-00	2014-042	12/30/2026	JOHNSTONS ENTERPRISES LLC	66,000	64,364	67,900	65,715
61190	24-980-214-0435-00	2014-435	12/30/2026	KLO ACQUISITION LLC	52,000	52,000	53,500	53,092
61010	24-980-215-0042-00	2015-042	12/30/2027	TIM MILLS PROPERTIES LLC	96,800	96,157	95,800	95,800
61190	24-980-215-0043-00	2015-043	12/30/2027	AFI REAL ESTATE LLC	215,500	215,500	213,200	213,200
61010	24-980-215-0272-00	2015-272	12/30/2027	PH HOLDING LLC	148,200	146,506	152,700	149,582
61010	24-980-216-0024-00	2016-024	12/30/2028	WOOD JODY R/NANCY J	34,600	34,600	34,200	34,200
61010	24-980-216-0108-00	2016-108	12/30/2028	EXCALIBUR COMPANY LLC	145,000	145,000	143,500	143,500
61190	24-980-217-0116-00	2017-116	12/30/2029	2265 BLACK CREEK LLC	-	-	82,500	80,200
61010	24-980-217-0213-00	2017-213	12/30/2029	HINMAN LAKE LLC	-	-	51,600	50,029
28 PARCELS				TOTAL REAL-SET 6 MILLS	3,957,900	3,949,457	3,760,000	3,733,163

<u>School District</u>	<u>Parcel Number</u>	<u>Cert. Number</u>	<u>Expiration</u>	<u>Property Owner</u>	<u>2017 Assessed</u>	<u>2017 Taxable</u>	<u>2018 Assessed</u>	<u>2018 Taxable</u>
61190	24-982-009-0163-00	2009-163	12/30/2021	MELCHING INC	468,900	468,900	492,300	492,300
61010	24-982-009-0168-00	2009-168	12/30/2018	GREAT LAKES DIE CAST CORP	67,500	67,500	63,900	63,900
61190	24-982-205-0425-00	2005-425A	(EXTENDED)	SAF-HOLLAND USA INC	3,900	3,900	124,000	124,000
61190	24-982-206-0650-00	2006-650	(EXTENDED)	MELCHING INC	441,500	441,500	478,200	478,200
61190	24-982-207-0069-00	2007-069	(EXTENDED)	KLO ACQUISITION LLC	19,800	19,800	(EMPP)	(EMPP)
61190	24-982-207-0165-00	2007-165	(EXTENDED)	GE AVIATION	655,000	655,000	130,100	130,100
61190	24-982-207-0314-00	2007-314	(EXTENDED)	FLEET ENGINEERS INC	118,000	118,000	37,200	37,200
61190	24-982-207-0362-00	2007-362	(EXTENDED)	ADAC PLASTICS INC	48,100	48,100	44,100	44,100
61190	24-982-208-0176-00	2008-176	(EXTENDED)	PORT CITY GROUP INC	20,300	20,300	19,100	19,100
61190	24-982-208-0498-00	2008-498	12/30/2020	GE AVIATION	254,700	254,700	194,300	194,300
61190	24-982-209-0045-01	2009-045	12/30/2021	AFI MACHINING INC	293,100	293,100	265,200	265,200
61190	24-982-209-0046-01	2009-046	12/30/2021	AFI HOLE DRILL INC	123,800	123,800	116,300	116,300
61190	24-982-210-0207-00	2010-207	(EXTENDED)	AFI MACHINING INC	58,900	58,900	53,500	53,500
61190	24-982-210-0427-00	2010-427	(EXTENDED)	FLEET ENGINEERS INC	310,400	310,400	283,100	283,100
61010	24-982-211-0001-00	2011-001	(EXTENDED)	RE SOURCE INDUSTRIES INC	26,500	26,500	24,800	24,800
61190	24-982-211-0302-00	2011-302	12/30/2020	KLO ACQUISITION LLC	441,500	441,500	400,600	400,600
61190	24-982-211-0491-00	2011-491	12/30/2018	FLEET ENGINEERS INC	365,700	365,700	331,800	331,800
61190	24-982-212-0169-00	2012-212	12/30/2018	AFI MACHINING INC	291,800	291,800	265,400	265,400
61190	24-982-212-0170-00	2012-212	12/30/2018	AFI HOLE DRILL INC	161,900	161,900	147,000	147,000
61190	24-982-212-0511-00	2012-511	12/30/2022	FORMING TECHNOLOGIES LLC	151,500	151,500	131,800	131,800
61010	24-982-212-0556-00	2012-556	12/30/2019	GRAPHICS HOUSE SPORTS PROMOTIONS IN	33,900	33,900	30,500	30,500
61010	24-982-213-0150-00	2013-150	12/30/2019	GRAPHICS HOUSE SPORTS PROMOTIONS IN	117,500	117,500	106,600	106,600
61190	24-982-214-0292-00	2014-292	12/30/2023	THE BOLD COMPANIES	153,200	153,200	(EMPP)	(EMPP)
61190	24-982-214-0435-00	2014-435	12/30/2023	KLO ACQUISITION LLC	(EMPP)	(EMPP)	(EMPP)	(EMPP)
24 PARCELS				TOTAL PERSONAL-SET 6 MILLS	4,627,400	4,627,400	3,739,800	3,739,800
52 PARCELS				CITY OF MUSKEGON SUBTOTAL	8,585,300	8,576,857	7,499,800	7,472,963
61020	26-981-013-0203-00	2013-203	12/30/2025	ANDERSON GLOBAL INC	75,000	75,000	75,000	75,000
61020	26-980-014-0478-00	2014-478	12/30/2026	VERSATILE FABRICATION	728,300	728,300	728,300	728,300
61020	26-980-016-0077-00	2016-077	12/30/2028	SCOTTS MEAT INC	484,900	406,100	484,900	414,628
3 PARCELS				TOTAL REAL-SET 6 MILLS	1,288,200	1,209,400	1,288,200	1,217,928
61020	26-982-002-0121-00	2002-121	(EXTENDED)	QUALITY TOOL & STAMPING	-	-	86,000	86,000
61020	26-982-004-0157-00	2004-157	(EXTENDED)	QUALITY TOOL & STAMPING	-	-	67,600	67,600
61020	26-982-008-0420-00	2008-420	12/30/2020	THOMPSON FABRICATION	2,100	2,100	1,900	1,900
61020	26-982-011-0089-00	2011-089	12/30/2023	ANDERSON GLOBAL	387,400	387,400	170,200	170,200
4 PARCELS				TOTAL PERSONAL-SET 6 MILLS	389,500	389,500	325,700	325,700
7 PARCELS				CITY OF MUSKEGON HEIGHTS SUBTOTAL	1,677,700	1,598,900	1,613,900	1,543,628

<u>School District</u>	<u>Parcel Number</u>	<u>Cert. Number</u>	<u>Expiration</u>	<u>Property Owner</u>	<u>2017 Assessed</u>	<u>2017 Taxable</u>	<u>2018 Assessed</u>	<u>2018 Taxable</u>
70010	27-980-005-0151-00	05-151	12/30/2017	TITAN TOOL & DIE INC	16,600	16,144	(EXPIRED)	(EXPIRED)
61060	27-980-005-0258-00	05-258	12/30/2017	M ARGUESO INC	29,400	27,444	(EXPIRED)	(EXPIRED)
70010	27-980-005-0433-00	05-433	12/30/2017	SNOOK INC	3,500	3,500	(EXPIRED)	(EXPIRED)
70010	27-980-005-0434-00	05-434	12/30/2017	JOHNSON TECHNOLOGY INC	9,900	9,787	(EXPIRED)	(EXPIRED)
70010	27-980-005-0461-00	05-461	12/30/2017	MONARCH POWDER COATING CORP	19,400	19,400	(EXPIRED)	(EXPIRED)
70010	27-980-006-0409-00	2006-409	12/30/2018	JOHNSON TECHNOLOGY INC	3,800	3,800	3,900	3,879
61060	27-980-006-0534-00	2006-534	12/30/2018	M ARGUESO & CO	332,300	332,300	341,400	339,278
70010	27-980-007-0006-00	2007-006	12/30/2019	JAWOR MACHINE COMPANY	81,500	81,500	81,900	81,900
70010	27-980-007-0153-00	2007-153	12/30/2019	ACEMCO INC	518,900	516,204	517,800	517,800
70010	27-980-007-0468-00	2007-468	12/30/2019	SNOOK INC	147,600	146,002	149,200	149,068
61060	27-980-007-0545-00	2007-545	12/30/2019	INTEGRICOAT INC	261,500	261,500	263,000	263,000
61060	27-980-008-0280-00	2008-280	12/30/2020	RIVER CITY ROLLFORM INC	18,900	17,025	18,600	17,382
61060	27-980-008-0309-00	2008-309	12/30/2020	GREAT LAKES PRINTING SOLUTIONS	394,200	394,200	397,400	397,400
70010	27-980-009-0027-00	2009-027	12/30/2021	NON-FERROUS CAST ALLOYS INC	174,300	174,300	177,600	177,600
70010	27-980-009-0108-00	2009-108	12/30/2021	NOBLE COMPANY	374,200	374,200	376,500	376,500
70010	27-980-011-0439-00	2011-439	12/30/2019	JOHNSON TECHNOLOGY INC	367,100	367,100	371,900	371,900
61060	27-980-012-0389-00	2012-389	12/30/2024	KJJ REALTY LLC	98,300	98,300	98,100	98,100
70010	27-980-013-0352-00	2013-352	12/30/2025	EAGLE MACHINE TOOL CORP	52,100	52,100	52,300	52,300
70010	27-980-013-0376-00	2013-376	12/30/2025	AMERICAN GLASS MOSAICS LLC	519,600	519,600	524,900	524,900
61060	27-980-014-0062-00	2014-062	12/30/2026	J & M MACHINE PRODUCTS INC	148,500	148,500	151,100	151,100
70010	27-980-014-0311-00	2014-311	12/30/2026	LAKESIDE SURFACES INC	11,500	11,500	11,500	11,500
70010	27-980-016-0084-00	2016-084	12/30/2028	JOHNSON TECHNOLOGY INC	321,000	317,500	320,500	320,500
70010	27-980-016-0172-00	2016-172	12/30/2028	AMERIFORM ACQUISITION COMPANY	398,800	398,800	723,700	717,574
70010	27-980-017-0048-00	2017-048	12/30/2023	BIO CARE SPIRITS USA INC	-	-	723,500	694,400
61060	27-980-017-0175-00	2017-175	12/30/2029	SEABROOK PLASTICS INC	-	-	161,900	155,100
25 PARCELS				TOTAL REAL-SET 6 MILLS	4,302,900	4,290,706	5,466,700	5,421,181
61060	27-981-010-0191-00	2010-191	12/30/2022	M ARGUESO & CO INC	198,800	349,070	208,300	349,070
1 PARCEL				TOTAL REHAB-SET 6 MILLS	198,800	349,070	208,300	349,070

<u>School District</u>	<u>Parcel Number</u>	<u>Cert. Number</u>	<u>Expiration</u>	<u>Property Owner</u>	<u>2017 Assessed</u>	<u>2017 Taxable</u>	<u>2018 Assessed</u>	<u>2018 Taxable</u>
61060	27-982-005-0258-00	05-258	(EXTENDED)	M ARGUESO INC	30,900	30,900	(EMPP)	(EMPP)
70010	27-982-005-0433-00	05-433	(EXTENDED)	SNOOK INC	9,100	9,100	(EMPP)	(EMPP)
70010	27-982-005-0434-00	05-434	(EXTENDED)	JOHNSON TECHNOLOGY INC	1,300	1,300	(EMPP)	(EMPP)
70010	27-982-005-0461-00	05-461	(EXTENDED)	MONARCH POWDER COATING CORP	8,900	8,900	(EMPP)	(EMPP)
70010	27-982-006-0409-00	2006-409	12/30/2018	JOHNSON TECHNOLOGY INC	1,900	1,900	1,800	1,800
61060	27-982-007-0079-00	2007-079	12/30/2019	J & M MACHINE PRODUCTS INC	-	-	46,800	46,800
70010	27-982-007-0153-00	2007-153	12/30/2019	ACEMCO INC	545,700	545,700	(EMPP)	(EMPP)
70010	27-982-007-0307-00	2007-307	12/30/2019	RC PRODUCTIONS INC	7,400	7,400	300	300
61060	27-982-007-0367-00	2007-367	12/30/2019	J & M MACHINE PRODUCTS INC	110,000	110,000	100,800	100,800
70010	27-982-007-0468-00	2007-468	12/30/2019	SNOOK INC	10,200	10,200	9,300	9,300
70010	27-982-008-0114-00	2008-114	12/30/2020	PROGRESS MACHINE & TOOL INC	54,500	54,500	51,600	51,600
61060	27-982-008-0356-00	2008-356	12/30/2020	J & M MACHINE PRODUCTS INC	76,100	76,100	72,100	72,100
70010	27-982-008-0483-00	2008-483	12/30/2020	JOHNSON TECHNOLOGY INC	227,000	227,000	215,000	215,000
70010	27-982-009-0027-00	2009-027	12/30/2021	NON-FERROUS CAST ALLOYS INC	136,300	136,300	126,500	126,500
61060	27-982-009-0074-00	2009-074	12/30/2022	PORT CITY CASTINGS CORP	823,200	823,200	748,200	748,200
61060	27-982-009-0107-00	2009-107	12/30/2021	J & M MACHINE PRODUCTS INC	35,200	35,200	33,300	33,300
70010	27-982-009-0108-00	2009-108	12/30/2023	NOBLE COMPANY	186,500	186,500	171,500	171,500
61060	27-982-010-0027-00	2010-027	12/30/2022	WACKER NEUSON CORPORATION	11,800	11,800	10,700	10,700
61060	27-982-010-0194-00	2010-194	12/30/2022	WACKER NEUSON CORPORATION	19,100	19,100	17,800	17,800
61060	27-982-010-0416-00	2010-416	12/30/2022	J & M MACHINE PRODUCTS INC	61,300	61,300	58,700	58,700
61060	27-982-011-0039-00	2011-039	12/30/2023	WACKER NEUSON CORPORATION	16,500	16,500	15,400	15,400
61060	27-982-012-0052-00	2012-052	12/30/2024	WACKER NEUSON PRODUCTION AMERI	62,700	62,700	57,300	57,300
70010	27-982-012-0237-00	2012-237	12/30/2024	ACEMCO INC	676,200	676,200	613,600	613,600
70010	27-982-012-0386-00	2012-386	12/30/2025	RC PRODUCTIONS INC	468,800	468,800	425,400	425,400
70010	27-982-012-0387-00	2012-387	12/30/2024	LAKESIDE SOLID SURFACE INC	16,600	16,600	15,100	15,100
61060	27-982-012-0388-00	2012-388	12/30/2024	J & M MACHINE PRODUCTS INC	186,800	186,800	169,500	169,500
70010	27-982-012-0390-00	2012-390	12/30/2024	PROGRESS MACHINE & TOOL INC	91,200	91,200	82,700	82,700
70010	27-982-013-0042-00	2013-042	12/30/2025	INTELLIGENT MACHINE SOLUTIONS INC	68,300	68,300	61,500	61,500
61060	27-982-013-0093-00	2013-093	12/30/2025	J & M MACHINE PRODUCTS INC	-	-	71,300	71,300
70010	27-982-013-0147-00	2013-147	12/30/2025	R & D MACHINE AND TOOL INC	32,100	32,100	29,100	29,100
70010	27-982-014-0171-00	2014-171	12/30/2026	INTELLIGENT MACHINE SOLUTIONS INC	59,900	59,900	(EMPP)	(EMPP)
70010	27-982-014-0396-00	2014-396	12/30/2026	INTELLIGENT MACHINE SOLUTIONS INC	114,000	114,000	(EMPP)	(EMPP)
61060	27-982-014-0408-00	2014-408	12/30/2026	J & M MACHINE PRODUCTS INC	-	-	187,300	187,300
70010	27-982-014-0409-00	2014-409	12/30/2026	PHILOS FOODS LLC	348,100	348,100	(EMPP)	(EMPP)
34 PARCELS				TOTAL PERSONAL-SET 6 MILLS	4,497,600	4,497,600	3,392,600	3,392,600
61060	27-988-008-0038-00	2008-038	12/30/2020	WACKER NEUSON PRODUCTION AMERICAS	2,577,800	2,577,800	2,599,300	2,599,300
1 PARCEL				TOTAL REAL-SET 0 MILLS	2,577,800	2,577,800	2,599,300	2,599,300

<u>School District</u>	<u>Parcel Number</u>	<u>Cert. Number</u>	<u>Expiration</u>	<u>Property Owner</u>	<u>2017 Assessed</u>	<u>2017 Taxable</u>	<u>2018 Assessed</u>	<u>2018 Taxable</u>	
61060	27-990-008-0038-00	2008-038	12/30/2020	WACKER NEUSON PRODUCTION AMERICAS	444,400	444,400	415,200	415,200	
	1 PARCEL			TOTAL PERSONAL-SET 0 MILLS	444,400	444,400	415,200	415,200	
62 PARCELS					CITY OF NORTON SHORES SUBTOTAL	12,021,500	12,159,576	12,082,100	12,177,351
61060	25-982-007-0246-00	2007-246	(EXTENDED)	CWC CASTINGS DIVISION-TEXTRON INC	228,900	228,900	137,900	137,900	
61060	25-982-011-0091-00	2011-091	(EXTENDED)	MICHIGAN SPRING & STAMPING LLC	51,900	51,900	47,700	47,700	
	2 PARCELS			TOTAL PERSONAL-SET 6 MILLS	280,800	280,800	185,600	185,600	
2 PARCELS					CITY OF ROOSEVELT PARK SUBTOTAL	280,800	280,800	185,600	185,600
61240	22-980-011-0568-00	2011-568	12/30/2023	ACUTEX DIV OF HILITE INDUSTRIES INC	572,200	572,200	563,100	563,100	
61240	22-980-015-0156-00	2015-156	12/30/2027	HOWMET CORPORATION	44,900	44,900	43,500	43,500	
	2 PARCELS			TOTAL REAL-SET 6 MILLS	617,100	617,100	606,600	606,600	
61240	22-982-008-0173-00	2008-173	12/30/2020	ACUTEX DIV OF HILITE INDUSTRIES INC	253,300	253,300	205,800	205,800	
61240	22-982-009-0254-00	2009-254	12/30/2021	ACUTEX DIV OF HILITE INDUSTRIES INC	26,200	26,200	24,500	24,500	
61240	22-982-011-0279-00	2011-279	12/30/2018	ACUTEX DIV OF HILITE INDUSTRIES INC	622,000	622,000	264,400	264,400	
61240	22-982-011-0568-00	2011-568	12/30/2023	ACUTEX DIV OF HILITE INDUSTRIES INC	1,583,700	1,583,700	1,439,300	1,439,300	
	4 PARCELS			TOTAL PERSONAL-SET 6 MILLS	2,485,200	2,485,200	1,934,000	1,934,000	
61240	22-988-014-0475-00	2014-475	12/30/2024	HOWMET CORPORATION	135,400	133,692	135,400	133,692	
	1 PARCEL			TOTAL REAL-SET 0 MILLS	135,400	133,692	350,800	350,800	
61240	22-990-007-0127-00	2007-127	12/30/2019	HOWMET CORPORATION	3,246,100	3,246,100	863,700	863,700	
	1 PARCEL			TOTAL PERSONAL-SET 0 MILLS	3,246,100	3,246,100	863,700	863,700	
7 PARCELS					CITY OF WHITEHALL SUBTOTAL	6,483,800	6,482,092	3,755,100	3,755,100
169 PARCELS					INDUSTRIAL FACILITIES EXEMPTION GRAND TOTAL	45,666,200	45,696,677	39,679,400	39,644,974

NEIGHBORHOOD ENTERPRISE ZONE

School District	Parcel Number	Cert. Number	Expiration	Property Owner	2017 Assessed	2017 Taxable	2018 Assessed	2018 Taxable
61010	24-941-006-0874-10	06-0874	12/30/2018	TYSON PIERRE/TONDALAYA	83,400	81,279	84,400	83,445
	1 PARCEL			TOTAL NEW	83,400	81,279	84,400	83,445
61010	24-946-005-1163-00	05-1163	12/30/2017	NEIGHBORHOOD INVESTMENT CORP	33,600	13,318	(EXPIRED)	(EXPIRED)
61010	24-946-205-1164-00	N205-1164	12/30/2019	JOHNSON IRMA K ET AL	15,100	12,848	15,100	13,117
61010	24-946-215-0135-00	N2015-135	12/30/2028	LINDSTROM BRUCE R TRUST	97,600	97,600	100,400	99,649
61010	24-946-216-0001-00	N2016-001	12/30/2029	OILAR JAWN L	-	-	87,900	87,900
61010	24-946-216-0002-00	N2016-002	12/30/2028	CRAIN ORVILLE	165,500	165,500	182,000	180,275
61010	24-946-216-0042-00	N2016-042	12/30/2029	PATTEN JOHN/PLATT JEANINE	-	-	108,800	103,609
61010	24-946-216-0044-00	N2016-044	12/30/2029	CHAVERS HORACE L JR/CHARISE	-	-	65,300	65,300
61010	24-946-212-0045-00	N2016-045	12/30/2029	SEALS CHRISTIA	-	-	64,600	64,600
61010	24-946-216-0046-00	N2016-046	12/30/2028	CUNNINGHAM TERESA	61,400	61,400	64,600	64,600
61010	24-946-216-0048-00	N2016-048	12/30/2029	MATTERS CAMERON	-	-	65,000	65,000
61010	24-946-216-0050-00	N2016-050	12/30/2029	KENDRICK WILLIAM/JUDY	-	-	63,200	63,200
61010	24-946-217-0022-00	N2017-022	12/30/2029	RIBESKY GREGORY A/CINDY	-	-	130,500	128,940
61010	24-946-217-0023-00	N2017-023	12/30/2029	STRACH STEPHEN J/HEATHER L	-	-	171,600	171,600
61010	24-946-217-0196-00	N2017-196	12/30/2029	DURNELL KEVIN F/KIMBERLY S	-	-	95,200	95,200
61010	24-946-218-0006-00	N2018-006	12/30/2029	LOUGHRIDGE ALESCHIA S/PATRICK	-	-	111,400	111,400
	15 PARCELS			TOTAL REAL	373,200	350,666	1,325,600	1,314,390
	16 PARCELS			CITY OF MUSKEGON SUBTOTAL	456,600	431,945	1,410,000	1,397,835
	16 PARCELS			NEIGHBORHOOD ENTERPRISE ZONE GRAND TOTAL	456,600	431,945	1,410,000	1,397,835

OBSELETE PROPERTY REHABILITATION ACT

School District	Parcel Number	Cert. Number	Expiration	Property Owner	2017 Assessed	2017 Taxable	2018 Assessed	2018 Taxable
61010	24-957-006-0002-00	3-06-0062	12/30/2018	KIRKSEY INVESTMENT CORP	(DEMO)	11,356	(DEMO)	11,356
61010	24-957-011-0024-00	3-11-0024	12/30/2020	JOHNSON RENARD	67,300	62,500	73,200	62,500
61010	24-957-016-0012-00	3-16-0012	12/30/2028	COREPARK INVESTMENTS LLC	55,200	55,165	65,800	55,165
61010	24-957-016-0020-00	3-16-0020	12/30/2025	MJ PLACE LLC	24,000	16,950	27,000	16,950
61010	24-957-016-0027-00	3-16-0027	12/30/2028	P & G HOLDINGS NY LLC	732,300	359,400	585,700	359,400
61010	24-957-017-0002-00	3-17-0002	12/30/2029	PACIFICA MUSKEGON LLC		-	507,900	469,300
61010	24-957-017-0013-00	3-17-0013	12/30/2025	SQUARE TWO DEVELOPMENT		-	24,500	5,200
7 PARCELS				TOTAL FROZEN REAL	878,800	505,371	1,284,100	979,871
61010	24-958-011-0024-00	3-11-0024	12/30/2020	JOHNSON RENARD	30,000	24,660	30,000	25,177
61010	24-958-016-0012-00	3-16-0012	12/30/2028	COREPARK INVESTMENTS LLC	-	-	56,200	46,400
61010	24-958-016-0020-00	3-16-0020	12/30/2025	MJ PLACE LLC	-	-	11,200	7,300
61190	24-958-017-0002-00	3-17-0002	12/30/2029	PACIFICA MUSKEGON LLC	-	-	46,300	-
61010	24-958-017-0013-00	3-17-0013	12/30/2025	SQUARE TWO DEVELOPMENT	-	-	14,000	10,100
5 PARCELS				TOTAL NEW REAL	30,000	24,660	157,700	88,977
12 PARCELS				CITY OF MUSKEGON SUBTOTAL	908,800	530,031	1,441,800	1,068,848
61020	26-957-237-0031-00	3-11-0011	12/20/2024	MOORE KENTA R/PHYLLIS	9,000	10,800	9,000	10,800
1 PARCEL				TOTAL FROZEN REAL	9,000	10,800	9,000	10,800
1 PARCEL				CITY OF MUSKEGON HEIGHTS SUBTOTAL	9,000	10,800	9,000	10,800
13 PARCELS				OBSELETE PROPERTY REHABILITATION ACT GRAND TOTAL	917,800	540,831	1,450,800	1,079,648

DEPARTMENT OF NATURAL RESOURCES

<u>School District</u>	<u>Parcel Number</u>	<u>Cert. Number</u>	<u>Property Owner</u>	<u>2017 Assessed</u>	<u>2017 Taxable</u>	<u>2018 Assessed</u>	<u>2018 Taxable</u>
61120	08-032-400-0005-00	3988	STATE OF MICHIGAN - DNR	90,000	29,935	90,000	30,563
61120	08-033-200-0011-00	3989	STATE OF MICHIGAN - DNR	307,100	66,654	307,100	68,053
61120	08-034-100-0005-00	3990	STATE OF MICHIGAN - DNR	778,600	133,628	778,600	136,434
61120	08-035-100-0004-00	32104	STATE OF MICHIGAN - DNR	203,200	10,592	203,200	10,814
61120	08-035-200-0006-00	3991	STATE OF MICHIGAN - DNR	810,100	117,398	810,100	119,863
61065	08-036-100-0002-00	32250	STATE OF MICHIGAN - DNR	5,100	1,637	5,100	1,671
61065	08-036-100-0004-00	3992	STATE OF MICHIGAN - DNR	228,700	57,986	228,700	59,203
7 PARCELS			CEDAR CREEK TOWNSHIP SUBTOTAL	2,422,800	417,830	2,422,800	426,601
61220	07-018-100-0003-00	32590	STATE OF MICHIGAN - DNR	12,400	14,677	12,400	14,985
61220	07-019-100-0029-00	32591	STATE OF MICHIGAN - DNR	11,500	14,240	16,500	14,539
61220	07-029-300-0015-00	32592	STATE OF MICHIGAN - DNR	1,500	1,970	1,700	2,011
61220	07-030-200-0061-00	32593	STATE OF MICHIGAN - DNR	15,400	16,869	12,500	17,223
61220	07-032-200-0004-00	32594	STATE OF MICHIGAN - DNR	3,700	4,053	4,300	4,138
5 PARCELS			DALTON TOWNSHIP SUBTOTAL	44,500	51,809	47,400	52,896
61065	11-002-100-0001-00	3993	STATE OF MICHIGAN - DNR	162,200	78,361	162,200	80,006
61065	11-002-300-0001-00	3997	STATE OF MICHIGAN - DNR	6,900	4,323	6,900	4,413
61065	11-003-100-0001-00	3998	STATE OF MICHIGAN - DNR	478,800	178,743	478,800	182,496
61065	11-004-100-0002-00	3999	STATE OF MICHIGAN - DNR	456,600	93,884	456,600	95,855
61065	11-005-100-0001-00	4000	STATE OF MICHIGAN - DNR	419,800	90,606	419,800	92,508
61065	11-006-100-0001-00	32102	STATE OF MICHIGAN - DNR	17,100	8,951	17,100	9,138
61065	11-006-200-0001-00	4001	STATE OF MICHIGAN - DNR	247,800	79,576	247,800	81,247
61065	11-007-100-0001-00	4002	STATE OF MICHIGAN - DNR	360,600	88,705	360,600	90,567
61065	11-007-400-0005-00	31436	STATE OF MICHIGAN - DNR	4,200	1,937	4,200	1,977
61065	11-007-400-0007-00	31437	STATE OF MICHIGAN - DNR	4,200	1,937	4,200	1,977
61065	11-008-100-0001-00	4003	STATE OF MICHIGAN - DNR	282,000	119,761	282,000	122,275
61065	11-009-100-0001-00	4004	STATE OF MICHIGAN - DNR	288,500	117,228	288,500	119,689
12 PARCELS			EGELSTON TOWNSHIP SUBTOTAL	2,728,700	864,012	2,728,700	882,148

<u>School District</u>	<u>Parcel Number</u>	<u>Cert. Number</u>	<u>Property Owner</u>	<u>2017 Assessed</u>	<u>2017 Taxable</u>	<u>2018 Assessed</u>	<u>2018 Taxable</u>
61240	06-013-200-0007-00	4007	STATE OF MICHIGAN - DNR	2,755,500	418,037	2,755,500	426,815
61240	06-024-200-0001-00	4008	STATE OF MICHIGAN - DNR	1,809,600	599,854	1,809,600	612,450
61240	06-024-200-0001-10	4009	STATE OF MICHIGAN - DNR	220,600	39,442	220,600	40,270
61240	06-101-400-0004-00	32595	STATE OF MICHIGAN - DNR	10,300	10,615	10,300	10,837
61240	06-102-400-0005-00	32596	STATE OF MICHIGAN - DNR	18,000	18,577	18,000	18,967
61240	06-103-200-0006-00	32597	STATE OF MICHIGAN - DNR	9,300	9,496	9,300	9,695
61220	06-112-400-0007-00	4030	STATE OF MICHIGAN - DNR	18,500	879	18,500	897
61220	06-113-200-0020-00	32599	STATE OF MICHIGAN - DNR	300	346	300	353
61240	06-118-100-0004-00	4005	STATE OF MICHIGAN - DNR	2,185,400	1,085,362	2,185,400	1,108,154
9 PARCELS			FRUITLAND TOWNSHIP SUBTOTAL	7,027,500	2,182,608	7,027,500	2,228,438
61080	15-101-100-0009-00	31183	STATE OF MICHIGAN - DNR	16,900	17,625	16,900	17,995
61080	15-102-100-0002-00	31184	STATE OF MICHIGAN - DNR	19,000	19,827	19,000	20,243
2 PARCELS			FRUITPORT TOWNSHIP SUBTOTAL	35,900	37,452	35,900	38,238
61220	09-016-300-0001-00	33436	STATE OF MICHIGAN - DNR	27,900	31,189	27,900	31,843
61220	09-016-300-0007-00	4010	STATE OF MICHIGAN - DNR	86,200	27,534	86,200	28,112
2 PARCELS			LAKETON TOWNSHIP SUBTOTAL	114,100	58,723	114,100	59,955
61210	12-003-100-0001-00	30386	STATE OF MICHIGAN - DNR	202,100	97,383	202,100	99,428
61210	12-003-400-0001-10	30964	STATE OF MICHIGAN - DNR	45,800	11,025	45,800	11,256
61210	12-004-100-0001-00	31687	STATE OF MICHIGAN - DNR	91,200	21,176	91,200	21,620
61210	12-004-100-0002-00	31697	STATE OF MICHIGAN - DNR	33,000	10,827	33,000	11,054
61210	12-004-100-0003-00	31594	STATE OF MICHIGAN - DNR	217,900	56,252	217,900	57,433
5 PARCELS			MOORLAND TOWNSHIP SUBTOTAL	590,000	196,663	590,000	200,791

<u>School District</u>	<u>Parcel Number</u>	<u>Cert. Number</u>	<u>Property Owner</u>	<u>2017 Assessed</u>	<u>2017 Taxable</u>	<u>2018 Assessed</u>	<u>2018 Taxable</u>	
61220	10-001-200-0011-00	33306	STATE OF MICHIGAN - DNR	23,200	26,469	23,200	27,024	
61220	10-001-200-0012-00	4011	STATE OF MICHIGAN - DNR	265,400	48,215	265,400	49,227	
61220	10-002-300-0007-00	4012	STATE OF MICHIGAN - DNR	203,100	68,845	203,100	70,290	
61220	10-003-300-0018-00	4013	STATE OF MICHIGAN - DNR	16,000	7,458	16,000	7,614	
61220	10-003-300-0020-00	31311	STATE OF MICHIGAN - DNR	11,700	3,881	11,700	3,962	
61220	10-003-400-0026-00	4014	STATE OF MICHIGAN - DNR	55,800	19,918	55,800	20,336	
61220	10-007-100-0007-00	33875	STATE OF MICHIGAN - DNR	2,300	2,320	2,300	15,825	
61220	10-008-400-0004-00	4016	STATE OF MICHIGAN - DNR	4,400	1,253	4,400	1,279	
61220	10-008-400-0007-00	4015	STATE OF MICHIGAN - DNR	2,200	622	2,200	635	
61220	10-009-300-0001-00	4017	STATE OF MICHIGAN - DNR	121,400	44,749	121,400	45,688	
61220	10-010-100-0001-00	4018	STATE OF MICHIGAN - DNR	181,900	59,564	181,900	60,814	
61220	10-011-200-0001-00	4019	STATE OF MICHIGAN - DNR	78,300	25,039	78,300	25,564	
61190	10-011-400-0001-00	32735	STATE OF MICHIGAN - DNR	12,100	9,776	12,100	9,981	
61190	10-011-400-0002-00	33306	STATE OF MICHIGAN - DNR	29,400	29,664	29,400	30,286	
61220	10-012-200-0002-00	4020	STATE OF MICHIGAN - DNR	19,600	3,616	19,600	3,691	
61190	10-014-100-0001-00	31698	STATE OF MICHIGAN - DNR	30,100	11,968	30,100	12,219	
61190	10-016-200-0003-00	31561	STATE OF MICHIGAN - DNR	5,100	1,411	5,100	1,440	
61190	10-016-200-0004-00	4021	STATE OF MICHIGAN - DNR	19,300	5,350	19,300	5,462	
61190	10-027-300-9991-00	32843	STATE OF MICHIGAN - DNR	21,800	23,790	21,800	24,289	
19 PARCELS				MUSKEGON TOWNSHIP SUBTOTAL	1,103,100	393,908	1,103,100	415,626
61210	17-007-400-0001-00	31166	STATE OF MICHIGAN - DNR	11,100	5,193	11,100	5,302	
61210	17-008-400-0001-00	31168	STATE OF MICHIGAN - DNR	12,200	5,663	12,200	5,781	
61210	17-009-400-0001-00	31169	STATE OF MICHIGAN - DNR	12,200	5,663	12,200	5,781	
61210	17-010-400-0001-00	31170	STATE OF MICHIGAN - DNR	10,600	5,180	10,600	5,288	
61210	17-011-400-0010-00	31171	STATE OF MICHIGAN - DNR	9,300	4,466	9,300	4,559	
61210	17-013-400-0007-00	31173	STATE OF MICHIGAN - DNR	17,100	8,030	17,100	8,198	
61210	17-014-200-0005-00	31174	STATE OF MICHIGAN - DNR	500	235	300	239	
61210	17-024-200-0011-00	31175	STATE OF MICHIGAN - DNR	1,100	307	700	313	
61210	43-010-400-0004-00	31274	STATE OF MICHIGAN - DNR	1,700	801	1,700	817	
61210	43-011-300-0002-00	31172	STATE OF MICHIGAN - DNR	16,000	12,304	16,000	12,562	
10 PARCELS				RAVENNA TOWNSHIP SUBTOTAL	91,800	47,842	91,200	48,840

<u>School District</u>	<u>Parcel Number</u>	<u>Expiration</u>	<u>Property Owner</u>	<u>2017 Assessed</u>	<u>2017 Taxable</u>	<u>2018 Assessed</u>	<u>2018 Taxable</u>
61080	16-005-300-9991-00	31176	STATE OF MICHIGAN - DNR	600	615	600	627
61080	16-006-300-9991-00	31177	STATE OF MICHIGAN - DNR	16,900	11,241	16,900	11,477
61080	16-008-100-9991-00	31178	STATE OF MICHIGAN - DNR	16,100	7,400	16,100	7,555
61210	16-009-100-9991-00	31179	STATE OF MICHIGAN - DNR	16,200	7,400	16,200	7,555
61210	16-010-300-9991-00	31180	STATE OF MICHIGAN - DNR	15,700	8,951	15,700	9,138
61210	16-011-300-9991-00	31181	STATE OF MICHIGAN - DNR	19,700	7,872	18,900	7,262
61210	16-012-300-9991-00	31182	STATE OF MICHIGAN - DNR	15,700	6,297	15,700	6,429
7 PARCELS			SULLIVAN TOWNSHIP SUBTOTAL	100,900	49,776	100,100	50,043
61180	01-002-300-0014-00	4022	STATE OF MICHIGAN - DNR	260,000	140,773	260,000	143,729
1 PARCELS			WHITE RIVER TOWNSHIP SUBTOTAL	260,000	140,773	260,000	143,729
61180	21-021-300-0016-00	32913	STATE OF MICHIGAN - DNR	2,000	1,301	2,000	1,328
61180	21-021-300-0018-00	32601	STATE OF MICHIGAN - DNR	14,000	3,668	14,000	3,745
61180	21-021-300-0019-00	32914	STATE OF MICHIGAN - DNR	500	389	500	397
61180	21-028-100-0001-00	32602	STATE OF MICHIGAN - DNR	2,700	1,597	2,700	1,630
61180	21-029-300-0002-00	32603	STATE OF MICHIGAN - DNR	36,000	20,137	36,000	20,559
5 PARCELS			CITY OF MONTAGUE SUBTOTAL	55,200	27,092	55,200	27,659

<u>School District</u>	<u>Parcel Number</u>	<u>Expiration</u>	<u>Property Owner</u>	<u>2017 Assessed</u>	<u>2017 Taxable</u>	<u>2018 Assessed</u>	<u>2018 Taxable</u>
61010	24-128-300-9991-14	32844	STATE OF MICHIGAN - DNR	78,700	97,466	78,700	99,512
61010	24-129-400-9991-00	31808	STATE OF MICHIGAN - DNR	23,700	29,848	23,700	30,474
61190	24-134-400-9991-00	31185	STATE OF MICHIGAN - DNR	13,500	16,784	13,500	17,136
61190	24-135-300-0003-00	31186	STATE OF MICHIGAN - DNR	10,500	13,129	10,500	13,404
61010	24-205-000-0001-00	31799	STATE OF MICHIGAN - DNR	4,500	780	4,500	796
61010	24-205-095-0001-00	31809	STATE OF MICHIGAN - DNR	4,700	2,916	4,700	2,977
61010	24-205-180-0001-00	31794	STATE OF MICHIGAN - DNR	4,500	4,173	4,500	4,260
61010	24-205-183-9991-00	31795	STATE OF MICHIGAN - DNR	4,500	780	4,500	796
61010	24-205-184-9991-00	31796	STATE OF MICHIGAN - DNR	4,500	1,570	4,500	1,602
61010	24-205-206-0004-00	31798	STATE OF MICHIGAN - DNR	4,500	2,980	4,500	3,042
61010	24-205-209-9991-00	31800	STATE OF MICHIGAN - DNR	4,500	2,980	4,500	3,042
61010	24-205-214-9991-00	31801	STATE OF MICHIGAN - DNR	4,500	3,728	4,500	3,806
61010	24-205-232-0007-00	31802	STATE OF MICHIGAN - DNR	4,500	2,980	4,500	3,042
61010	24-205-236-0008-00	31803	STATE OF MICHIGAN - DNR	2,600	2,358	2,600	2,407
61010	24-205-246-0009-00	31804	STATE OF MICHIGAN - DNR	4,500	2,980	4,500	3,042
61010	24-205-250-0008-00	31805	STATE OF MICHIGAN - DNR	4,500	2,980	4,500	3,042
61010	24-205-261-0008-00	31806	STATE OF MICHIGAN - DNR	4,500	2,980	4,500	3,042
61010	24-205-263-0008-00	31807	STATE OF MICHIGAN - DNR	3,100	2,637	3,100	2,692
18 PARCELS			CITY OF MUSKEGON SUBTOTAL	186,300	194,049	186,300	198,114
61060	27-025-100-0015-00	31255	STATE OF MICHIGAN - DNR	2,131,700	395,859	2,131,700	404,172
61060	27-025-400-0001-00	4024	STATE OF MICHIGAN - DNR	5,920,000	1,177,979	5,920,000	1,202,716
61060	27-036-400-0001-00	4025	STATE OF MICHIGAN - DNR	12,472,800	2,382,758	12,472,800	2,432,795
70010	27-131-400-0002-00	4023	STATE OF MICHIGAN - DNR	3,414,000	404,211	3,414,000	412,699
4 PARCELS			CITY OF NORTON SHORES SUBTOTAL	23,938,500	4,360,807	23,938,500	4,452,382
61240	22-028-100-0001-00	32604	STATE OF MICHIGAN - DNR	51,400	12,629	51,400	12,894
61240	22-033-100-0074-00	32605	STATE OF MICHIGAN - DNR	57,300	5,725	57,300	5,845
61240	22-034-300-0099-00	32606	STATE OF MICHIGAN - DNR	26,300	6,016	26,300	6,142
3 PARCELS			CITY OF WHITEHALL SUBTOTAL	135,000	24,370	135,000	24,881
109 PARCELS			DEPARTMENT OF NATURAL RESOURCES GRAND TOTAL	38,834,300	9,047,714	38,835,800	9,250,341

COUNTY LAND BANK

<u>School District</u>	<u>Parcel Number</u>	<u>Expiration</u>	<u>Property Owner</u>	<u>2017 Assessed</u>	<u>2017 Taxable</u>	<u>2018 Assessed</u>	<u>2018 Taxable</u>
61240	04-551-043-0005-00	12/30/2021	BOWER DIANE	(POVERTY)	(POVERTY)	(POVERTY)	(POVERTY)
61240	04-600-012-0004-00	3/9/2022	BLUE LAKE FINE ARTS CAMP	(EXEMPT)	(EXEMPT)	200	200
2 PARCELS			BLUE LAKE TOWNSHIP SUBTOTAL	-	-	200	200
41150	13-035-200-0003-00	12/30/2020	YOUNG CHARLES/TRAVIS SUSAN	66,000	66,000	69,000	67,386
1 PARCEL			CASNOVIA TOWNSHIP SUBTOTAL	66,000	66,000	69,000	67,386
61120	08-029-300-0009-00	12/31/2018	BURNS DENNIS W/SUSAN L TRUST	12,000	1,012	13,500	1,033
61120	08-018-100-0003-00	12/31/2019	KOLBE ANDREW P	37,000	34,256	36,500	34,975
61120	08-019-100-0006-40	12/31/2019	HUTCHINS JEFFREY M	10,800	10,800	10,000	10,000
61120	08-002-200-0001-00	12/31/2020	HIRONS JOHN	36,400	32,489	32,600	32,600
61120	08-185-000-0136-00	12/31/2022	BEECH STREET PROPERTY LLC	65,300	47,602	48,500	48,500
5 PARCELS			CEDAR CREEK TOWNSHIP SUBTOTAL	161,500	126,159	141,100	127,108
61240	07-702-011-0049-00	11/18/2018	TOWNSHIP OF DALTON	(EXEMPT)	(EXEMPT)	(EXEMPT)	(EXEMPT)
61220	07-013-200-0001-00	12/31/2018	HOLDERMAN WILLIAM	58,200	50,195	57,900	51,249
61220	07-013-200-0001-10	12/31/2018	HOLDERMAN WILLIAM	6,500	6,500	6,500	6,500
61240	07-702-003-0009-00	12/31/2018	TOWNSHIP OF DALTON	(EXEMPT)	(EXEMPT)	(EXEMPT)	(EXEMPT)
61240	07-702-014-0001-00	12/31/2018	TOWNSHIP OF DALTON	(EXEMPT)	(EXEMPT)	(EXEMPT)	(EXEMPT)
61240	42-503-053-0047-00	12/31/2018	LAZY DAY RENTALS LLC	800	800	800	800
61240	42-503-069-0050-00	4/1/2019	LAZY DAY RENTALS LLC	100	100	100	100
61240	07-003-100-0004-00	12/31/2019	DIEGO SOTO GUERRERO JUAN	3,500	3,500	3,500	3,500
61220	07-035-100-0040-00	12/31/2021	MOORE TYRIE	81,800	81,800	83,200	83,200
61220	07-642-000-0020-00	12/30/2022	SANCHEZ SALVADOR	11,000	9,512	10,900	10,900
61240	07-507-023-0001-00	12/31/2022	GREINKE GREGORY A	(EXEMPT)	(EXEMPT)	3,900	3,900
61220	07-680-001-0015-00	12/31/2022	SMITH RICHARD A/JILLENE A	23,000	18,814	25,600	25,600
61240	42-502-023-0001-00	12/31/2022	BERQUEST JEFFREY N/LOWDER JULIE K	23,400	23,400	23,300	23,300
13 PARCELS			DALTON TOWNSHIP SUBTOTAL	208,300	194,621	215,700	209,049

<u>School District</u>	<u>Parcel Number</u>	<u>Expiration</u>	<u>Property Owner</u>	<u>2017 Assessed</u>	<u>2017 Taxable</u>	<u>2018 Assessed</u>	<u>2018 Taxable</u>
61065	11-360-034-0015-00	12/30/2018	ADAMS TRUST	33,200	26,938	22,500	22,500
61065	11-360-033-0008-00	12/30/2020	ESSER NORBERT/WENDY	52,300	30,774	59,400	31,420
61065	11-505-000-0108-00	12/30/2020	CHARNEY JOSHUA M/EMILY M	26,600	24,720	27,900	25,239
61065	11-360-018-0018-00	12/30/2021	BOOKER TIFFANY	34,700	34,700	34,200	34,200
61065	11-505-000-0083-00	12/30/2021	HOLLAR MARTY	51,700	51,700	54,200	52,785
61065	11-017-300-0029-00	12/30/2022	HOSMER STEVEN	19,200	11,976	15,200	15,200
61065	11-030-100-0007-10	12/30/2022	S & S PROPERTIES LLC	(EXEMPT)	(EXEMPT)	11,100	11,100
61065	11-360-007-0005-00	12/30/2022	REAM JEFFREY T/ANNETTE K	(EXEMPT)	(EXEMPT)	8,500	8,500
61065	11-505-000-0114-00	12/30/2021	STORCK ARTHUR	37,900	37,900	37,800	37,800
9 PARCELS			EGELSTON TOWNSHIP SUBTOTAL	255,600	218,708	270,800	238,744
61080	15-102-300-0023-00	12/30/2019	MEAD AMBER	41,300	36,634	42,300	37,403
1 PARCEL			FRUITPORT TOWNSHIP SUBTOTAL	41,300	36,634	42,300	37,403
61220	05-022-100-0004-00	10/4/2021	FOOKS ROBYN	30,100	30,100	31,000	30,732
1 PARCEL			HOLTON TOWNSHIP SUBTOTAL	30,100	30,100	31,000	30,732
61220	09-001-200-0079-00	12/31/2021	STAPEL JOSEPH/MARY	13,300	13,300	14,800	13,579
1 PARCEL			LAKETON TOWNSHIP SUBTOTAL	13,300	13,300	14,800	13,579
61180	02-016-200-0001-00	12/30/2019	ANDERSON TRACEY L/JAMES G	87,400	87,400	17,800	17,800
61180	02-016-200-0002-00	12/30/2019	ANDERSON TRACEY L/JAMES G	7,200	7,200	7,100	7,100
61180	02-016-200-0003-00	12/30/2019	ANDERSON TRACEY L/JAMES G	36,000	36,000	34,900	33,080
3 PARCELS			MONTAGUE TOWNSHIP SUBTOTAL	130,600	130,600	59,800	57,980

<u>School District</u>	<u>Parcel Number</u>	<u>Expiration</u>	<u>Property Owner</u>	<u>2017 Assessed</u>	<u>2017 Taxable</u>	<u>2018 Assessed</u>	<u>2018 Taxable</u>
61190	10-688-003-0004-00	12/30/2018	HUTSON CONNIE	24,700	20,769	25,000	21,205
61220	10-720-002-0016-00	12/30/2018	MODROW STEVEN/TRACEY	35,200	29,200	37,100	29,813
61190	10-403-000-0269-00	12/30/2019	ROGER JUDITH M	29,300	26,008	29,700	26,554
61190	10-788-000-0011-00	12/30/2019	MILAS EMILY A	28,200	26,637	28,600	27,196
61190	10-400-000-0097-20	12/30/2020	PATITUCCI ANTHONY/BYWATER DAVID	6,700	6,356	6,700	6,489
61220	10-007-100-0017-00	12/30/2021	HOUGH SHANE	13,500	13,500	13,500	13,500
61190	10-025-300-0035-00	12/30/2021	BUCHNER CHARLES JR	24,300	24,300	25,000	24,810
61190	10-400-000-0052-10	12/30/2021	PATTERSON DANIEL R	64,200	64,200	65,500	65,500
61190	10-670-000-0002-00	12/30/2021	LASZAR MICHAEL	4,600	4,600	3,000	3,000
61220	10-720-001-0007-00	12/30/2021	GEE JAMIE A	1,000	1,000	1,000	1,000
61220	10-720-002-0008-00	12/30/2021	GRIGGS LORETTA HUGHES	(EXEMPT)	(EXEMPT)	(EXEMPT)	(EXEMPT)
61190	10-764-001-0028-00	12/30/2021	BRIGHT FELICIA	28,000	28,000	28,400	28,400
61190	10-672-006-0018-00	12/31/2021	WITHAM MICHAEL/LINDA	1,800	1,800	1,800	1,800
61190	10-670-000-0001-00	12/30/2022	LASZAR MICHAEL	(EXEMPT)	(EXEMPT)	3,000	3,000
14 PARCELS			MUSKEGON TOWNSHIP SUBTOTAL	261,500	246,370	268,300	252,267
61210	43-650-006-0023-00	12/30/2019	PATTERSON STEVEN/SONJA	4,000	2,569	5,400	2,622
61210	43-725-016-0001-00	12/30/2021	RALIEGH MELVIN J/SHAUN M	8,800	8,800	14,200	8,984
2 PARCELS			RAVENNA TOWNSHIP SUBTOTAL	12,800	11,369	19,600	11,606
61180	21-135-000-0020-00	12/30/2021	PETRIE KAITLYN M/VISGER ANTHONY	39,400	39,400	38,700	38,700
61180	21-161-026-0012-00	12/30/2021	ANDERSON JANET V/WOODHAMS WILL	36,500	36,500	37,700	37,266
2 PARCELS			CITY OF MONTAGUE SUBTOTAL	75,900	75,900	76,400	75,966

<u>School District</u>	<u>Parcel Number</u>	<u>Expiration</u>	<u>Property Owner</u>	<u>2017 Assessed</u>	<u>2017 Taxable</u>	<u>2018 Assessed</u>	<u>2018 Taxable</u>
61010	24-205-298-0018-00	12/30/2018	AGUSTIN VELAZQUEZ TRUST	1,300	1,300	1,300	1,300
61010	24-205-372-0005-00	12/30/2018	LEBARON DENNIS	13,900	13,181	13,900	13,457
61010	24-205-378-0007-00	12/30/2018	COMMUNITY ENCOMPASS	27,200	23,486	26,000	23,979
61010	24-205-412-0003-00	12/30/2018	GROESBECK FAITH J	26,100	24,264	28,000	28,000
61010	24-205-674-0004-00	12/30/2018	DA CRUZ SANTOS JOSE WELLINGTON	16,700	13,678	25,300	20,165
61010	24-640-000-0019-00	12/30/2018	STRICKLAND WILLIE A SR	(VETERAN)	(VETERAN)	(VETERAN)	(VETERAN)
61010	24-750-000-0074-00	12/30/2018	LILLY BRIAN S/KIMBERLY K	36,500	35,819	37,200	36,571
61010	24-142-000-0030-00	12/30/2018	GOODWIN JACOB/ANNDREA	30,800	30,270	30,200	30,200
61010	24-205-059-0007-00	12/30/2018	LABEAU CODY J/HEATHER	19,300	18,621	18,100	18,100
61010	24-205-049-0011-00	12/30/2019	DEAN JOHN DAVID JR	17,900	14,761	29,000	29,000
61010	24-205-063-0002-60	12/30/2019	MINA VENTURES LLC	17,700	17,153	18,200	18,200
61010	24-205-068-0003-10	12/30/2019	SMITH JOE/TIJUANA	18,200	17,609	16,900	16,900
61010	24-205-071-0008-00	12/30/2019	MCKEAN NICOLE E	14,200	9,962	19,200	19,200
61010	24-205-186-0015-00	12/30/2019	SMITH ROGER W ET UX	40,600	40,600	44,200	41,452
61010	24-205-186-0018-00	12/30/2019	SMITH ROGER W ET UX	22,600	22,600	24,500	23,074
61010	24-205-206-0001-00	12/30/2019	PAYNE DANITRA	41,700	40,864	42,000	42,000
61010	24-205-344-0007-00	12/30/2019	HOLKE STEVEN	19,100	18,363	19,100	18,748
61010	24-611-000-0340-00	12/30/2019	M & A REAL ESTATE LLC	20,200	19,531	20,600	19,941
61010	24-769-000-0009-00	12/30/2019	HOLDEN ARRON CURTIS	15,700	14,977	16,000	15,291
61010	24-121-300-0035-00	12/30/2020	PORWOLIK AISHA/YOUNG KENYADA	26,800	26,334	26,300	26,300
61010	24-133-100-0007-00	12/30/2020	AJIT CORPORATION	118,700	107,458	128,900	109,714
61010	24-138-000-0303-00	12/30/2020	MORAT DERICK	27,000	25,325	29,800	25,856
61010	24-175-000-0129-00	12/30/2020	WOOD LEASING LLC	3,600	3,600	3,600	3,600
61010	24-185-104-0002-00	12/30/2020	ROBINSON TONYA	(EXEMPT)	(EXEMPT)	14,500	13,900
61010	24-205-010-0017-00	12/30/2020	QUEST IRA INC	15,500	15,336	14,900	14,900
61010	24-205-013-0002-00	12/30/2020	QUEST IRA INC	17,600	17,354	16,900	16,900
61010	24-205-060-0008-00	12/30/2020	SCARBROUGH JACQUELINE	1,400	1,400	1,400	1,400
61010	24-205-088-0004-00	12/30/2020	DAY HELEN M	19,700	19,700	20,000	20,000
61010	24-205-141-0009-00	12/30/2020	BURT HENRY	23,600	23,307	22,600	22,600
61010	24-205-147-0008-00	12/30/2020	BROWN DANIEL	29,200	29,160	27,600	27,600
61010	24-205-216-0003-00	12/30/2020	WILLIAMS MALACHI F JR	25,000	24,922	26,300	25,445
61010	24-205-245-0006-00	12/30/2020	MILLER KEITH J	3,600	3,430	8,800	8,502
61010	24-205-274-0008-10	12/30/2020	WYRICK MAYSHELL/KEYES BOBBY	15,400	15,034	15,000	15,000
61010	24-205-282-0003-00	12/30/2020	JOHNSON RALPH/CHERRY	1,500	1,500	1,500	1,500
61010	24-205-407-0001-10	12/30/2020	CARTER LINDA	18,300	17,657	18,300	18,027
61010	24-205-419-0007-10	12/30/2020	COUNTY OF MUSKEGON TREASURER	2,000	1,917	2,000	1,957
61010	24-205-703-0006-00	12/30/2020	REAMES YVONNE/ULLMER MARY	14,700	14,700	14,700	14,700
61010	24-390-004-0004-00	12/30/2020	SCOTT DARRECO L	35,500	34,810	36,400	35,541
61010	24-613-000-0774-00	12/30/2020	WILLIAMS KATINA	50,000	49,138	50,600	50,169
61010	24-779-001-0003-00	12/30/2020	ALLER JOSSLYN A/ERB JOSHUA M	22,100	20,482	24,100	20,912
61010	24-810-000-0001-00	12/30/2020	WAKEFIELD THOMAS/BRENDA	10,000	10,000	10,000	10,000
61010	24-851-003-0008-00	12/30/2020	BARRETT SONYA	27,000	26,536	26,400	26,400
61010	24-121-300-0177-00	12/30/2021	SLUSSER ERIC	26,200	26,200	25,700	25,700

<u>School District</u>	<u>Parcel Number</u>	<u>Expiration</u>	<u>Property Owner</u>	<u>2017 Assessed</u>	<u>2017 Taxable</u>	<u>2018 Assessed</u>	<u>2018 Taxable</u>
61010	24-185-109-0021-00	12/30/2021	ALI-REDHA KARLA	2,300	2,300	2,300	2,300
61010	24-185-110-0015-00	12/30/2021	LLOYD TERRY	15,300	15,300	15,800	15,621
61010	24-185-110-0022-00	12/30/2021	HILL RAYMOND	15,300	15,300	15,700	15,621
61010	24-185-118-0010-00	12/30/2021	STRUM JANICE	15,200	15,200	15,700	15,519
61010	24-187-006-0008-00	12/30/2021	RUPE WILLIE JAY	15,900	15,900	16,400	16,233
61010	24-205-001-0003-91	12/30/2021	BURTON ENGINEERED LLC	28,300	28,300	30,600	30,600
61010	24-205-011-0012-00	12/30/2021	LEBRON LORI	44,700	44,700	42,400	42,400
61010	24-205-014-0011-10	12/30/2021	UNLIKELY 3 LLC	1,400	1,400	1,400	1,400
61010	24-205-050-0002-00	12/30/2021	PENDELL BETH	1,600	1,600	1,600	1,600
61010	24-205-063-0005-00	12/30/2021	M-C PROPERTY DEVELOPMENT LLC	17,100	17,100	16,000	16,000
61010	24-205-063-0006-00	12/30/2021	PARDON AMBER	14,000	14,000	14,200	14,200
61010	24-205-068-0009-10	12/30/2021	LAWRENCE KAREN	22,000	22,000	22,400	22,400
61010	24-205-082-0009-00	12/30/2021	SANTOS MARLO	16,300	16,300	16,600	16,600
61010	24-205-102-0003-00	12/30/2021	TAYLOR CLINT M/ BECKER ASHLEY LYN	10,200	10,200	10,500	10,500
61010	24-205-124-0001-00	12/30/2021	ADISU KINFU	45,300	45,300	9,100	9,100
61010	24-205-200-0007-00	12/30/2021	D WILKINSON INSURANCE AGENCY INC	1,400	1,400	1,400	1,400
61010	24-205-210-0005-00	12/30/2021	GUERRA ARMANDO	1,600	1,600	1,600	1,600
61010	24-205-237-0011-00	12/30/2021	CALDERON ALBERT	1,300	1,300	1,300	1,300
61010	24-205-237-0012-00	12/30/2021	CALDERON ALBERT	1,500	1,500	1,500	1,500
61010	24-205-255-0010-00	12/30/2021	STALLING HAMID	11,700	11,700	11,400	11,400
61010	24-205-281-0007-00	12/30/2021	TRUST NO.4516 INC	1,300	1,300	1,300	1,300
61010	24-205-284-0007-00	12/30/2021	LIVING WORD CHURCH	(EXEMPT)	(EXEMPT)	(EXEMPT)	(EXEMPT)
61010	24-205-284-0009-00	12/30/2021	LIVING WORD CHURCH	600	600	600	600
61010	24-205-383-0007-10	12/30/2021	IMAGE PROPERTIES & INVESTMENTS LLC	32,300	32,300	33,900	32,978
61010	24-205-386-0006-00	12/30/2021	COMMUNITY ENCOMPASS	13,900	13,900	14,000	14,000
61010	24-205-386-0007-00	12/30/2021	COMMUNITY ENCOMPASS	2,400	2,400	2,400	2,400
61010	24-205-387-0001-10	12/30/2021	GRANT ERICA	17,700	17,700	17,700	17,700
61010	24-205-418-0001-00	12/30/2021	JACKSON JERMAINE	2,400	2,400	2,400	2,400
61010	24-205-427-0017-00	12/30/2021	SEAWAY PROPERTIES LLC	12,600	12,600	12,600	12,600
61010	24-205-627-0006-10	12/30/2021	D WILKINSON INSURANCE AGENCY INC	3,500	3,500	3,500	3,500
61010	24-205-646-0011-00	12/30/2021	EPPLETT BRADLEE J	36,900	36,900	41,000	41,000
61010	24-255-006-0024-00	12/30/2021	ACRE TABETHA	4,900	4,900	5,000	5,000
61010	24-595-000-0009-00	12/30/2021	MEDEL JACQUELINE	1,900	1,900	1,900	1,900
61010	24-640-000-0008-00	12/30/2021	BARCROFT JOHN	1,000	1,000	1,000	1,000
61010	24-640-000-0009-00	12/30/2021	BARCROFT JOHN	16,400	16,400	16,700	16,700
61010	24-765-003-0052-00	12/30/2021	CARPENTER ROBIN	15,900	15,900	15,200	15,200
61190	24-133-200-0017-00	12/30/2022	BRI HOLDINGS LLC	(EXEMPT)	(EXEMPT)	40,000	40,000
61010	24-185-101-0010-00	12/30/2022	LLOYD TERRY	(EXEMPT)	(EXEMPT)	13,300	13,300
61010	24-185-109-0020-00	12/30/2022	ALI-REDHA KARLA	(EXEMPT)	(EXEMPT)	2,300	2,300
61010	24-190-004-0013-00	12/30/2022	ROWELL DEVORA	15,600	14,310	15,800	15,800
61010	24-205-083-0005-00	12/30/2022	GRISSOM MARIE	(EXEMPT)	(EXEMPT)	11,800	11,800
61010	24-205-149-0007-00	12/30/2022	BURKS NAKIA	(EXEMPT)	(EXEMPT)	21,500	21,500

<u>School District</u>	<u>Parcel Number</u>	<u>Expiration</u>	<u>Property Owner</u>	<u>2017 Assessed</u>	<u>2017 Taxable</u>	<u>2018 Assessed</u>	<u>2018 Taxable</u>
61010	24-205-230-0006-00	12/30/2022	TAYLOR CLINT/ASHLEY	(EXEMPT)	(EXEMPT)	18,100	18,100
61010	24-205-241-0006-10	12/30/2022	BETHANY HOUSING MINISTRIES INC	(EXEMPT)	(EXEMPT)	14,100	14,100
61010	24-205-262-0005-10	12/30/2022	SALACINA ROGER	(EXEMPT)	(EXEMPT)	10,400	10,400
61010	24-205-275-0009-10	12/30/2022	REILLY DAVID	(EXEMPT)	(EXEMPT)	13,700	13,700
61010	24-205-278-0011-00	12/30/2022	KRAMER JACOB/BRANDI	(EXEMPT)	(EXEMPT)	600	600
61010	24-205-297-0009-00	12/30/2022	TERRONES RAFAEL/MORALES JASIEL	(EXEMPT)	(EXEMPT)	1,300	1,300
61010	24-205-339-0005-00	12/30/2022	BROWN BRITTANY D	(EXEMPT)	(EXEMPT)	14,600	14,600
61010	24-255-001-0007-00	12/30/2022	LLOYD TERRY	(EXEMPT)	(EXEMPT)	15,400	15,400
61010	24-286-000-0004-00	12/30/2022	COUNTY OF MUSKEGON	21,400	19,533	22,200	19,943
61010	24-505-002-0012-00	12/30/2022	TOMCZAK JAMES JR	(EXEMPT)	(EXEMPT)	12,500	12,500
61010	24-525-000-0057-00	12/30/2022	DA CRUZ SANTOS JOSE WELLINGTON	(EXEMPT)	(EXEMPT)	36,100	36,100
61010	24-611-000-0395-00	12/30/2022	ANDERSON ZACHARY	27,200	26,210	28,500	28,500
61010	24-771-000-0034-00	12/30/2022	X2X CAPITAL	27,500	26,615	28,000	28,000
61010	24-798-000-0011-00	12/30/2022	GROVER CHRIS	(EXEMPT)	(EXEMPT)	2,300	2,300
79 PARCELS			CITY OF MUSKEGON SUBTOTAL	1,380,200	1,338,439	1,413,100	1,367,773
61020	26-185-228-0004-00	12/30/2018	ESSING STEVE	5,000	5,000	5,000	5,000
61020	26-415-070-0020-00	12/30/2018	MISKEL GENE H	31,600	31,600	32,400	32,363
61020	26-185-150-0013-10	12/31/2019	COLLINS DERRICK/CANNETHA	3,000	1,603	3,000	1,636
61020	26-185-150-0015-00	12/31/2019	COLLINS DERRICK/CANNETHA	19,800	19,800	20,300	20,215
61020	26-185-208-0011-00	12/30/2019	AMAZON PROPERTIES	13,000	12,309	8,900	8,900
61020	26-770-024-0031-00	12/30/2019	STUCKEY AARON	13,700	13,700	14,900	13,987
61020	26-770-035-0023-00	12/30/2019	JACKSON BARBARA	9,900	9,900	10,800	10,107
61020	26-185-059-0018-00	12/30/2020	MACK MARY	11,900	11,900	12,200	12,149
61020	26-185-071-0015-00	12/30/2020	MCDANIEL MIKOYAN	9,400	8,879	9,500	9,065
61020	26-185-077-0005-00	12/30/2020	WILBERT DONNIE	8,200	7,769	8,300	7,932
61020	26-185-098-0024-00	12/31/2020	COVENANT COUMMUNITY CHURCH, RCA	2,000	2,000	2,000	2,000
61020	26-185-100-0024-00	12/30/2020	ZACKERY DAVID	7,200	7,200	(VETERAN) 6,600	(VETERAN) 6,534
61020	26-185-102-0008-00	12/30/2020	CATHCART KAYLA	6,400	6,400	6,600	6,534
61020	26-185-105-0002-00	12/30/2020	RAMOS ENTERPRISE	8,100	8,100	8,300	8,270
61020	26-185-105-0003-00	12/30/2020	RAMOS ENTERPRISE	6,700	6,700	6,800	6,800
61020	26-185-114-0007-00	12/30/2020	KEYES HEATHER L	11,000	11,000	11,300	11,231
61020	26-185-155-0017-00	12/30/2020	BRADFORD EDDIE JR	3,100	3,027	3,100	3,090
61020	26-540-004-0001-00	6/11/2020	BEACHAM BEATRICE	7,100	7,100	6,300	6,300
61020	26-540-004-0005-00	12/31/2020	OAKES DERRICK JR	6,900	4,843	7,700	7,700
61020	26-635-249-0014-00	12/31/2020	CATO TIWANA	9,800	9,282	6,400	6,400
61020	26-635-249-0015-00	12/31/2020	CATO TIWANA	1,400	1,400	1,400	1,400
61020	26-635-272-0024-00	12/13/2020	RANKIN ESTELLA R	15,000	14,327	12,900	12,900
61020	26-635-274-0011-00	12/31/2020	DOXEY TERRY	9,800	9,800	6,700	6,700
61020	26-770-008-0036-00	12/31/2020	CLAY JURERA	9,200	9,200	10,000	9,393
61020	26-770-013-0018-00	12/31/2020	DIGGLER PROPERTIES	6,400	6,400	6,800	6,800
61020	26-770-015-0008-00	12/31/2020	KUREK JAMES/JANICE PLACE	8,400	8,400	10,000	9,376

<u>School District</u>	<u>Parcel Number</u>	<u>Expiration</u>	<u>Property Owner</u>	<u>2017 Assessed</u>	<u>2017 Taxable</u>	<u>2018 Assessed</u>	<u>2018 Taxable</u>
61020	26-770-039-0016-00	12/31/2020	STEWART CAROL	14,500	13,924	15,800	14,216
61020	26-770-041-0005-00	12/31/2020	SMITH JAWAUNA	12,300	12,300	13,500	12,558
61020	26-790-003-0015-00	12/31/2020	WALKER KENYON	7,200	7,200	7,400	7,351
61020	26-870-000-0087-00	12/31/2020	SIGMA PROPERTIES LLC	16,400	16,400	21,000	21,000
61060	26-108-000-0016-00	12/31/2021	KAUR SURINDER	26,700	26,700	37,500	27,260
61020	26-185-052-0016-00	12/31/2021	AVERY RAMON	1,600	1,600	1,600	1,600
61020	26-185-066-0003-00	12/31/2021	DAVIS SHAMARA	7,200	7,200	7,300	7,300
61020	26-185-066-0019-00	12/31/2021	ROBERTSON CHRISTINE	2,000	2,000	2,000	2,000
61020	26-185-070-0011-10	12/31/2021	BRIGGS, JR FORREST	8,600	8,600	8,800	8,780
61020	26-185-071-0004-00	12/31/2021	MAY COREY	10,700	10,700	10,800	10,800
61020	26-185-071-0008-00	12/31/2021	STRATTION ROSA D	13,100	13,100	15,100	13,375
61020	26-185-071-0021-00	12/31/2021	JOHNSON ZACHARY P	2,000	2,000	2,000	2,000
61020	26-185-089-0012-00	12/31/2021	LIETO ANTHONY B	8,200	8,200	8,300	8,300
61020	26-185-101-0001-00	12/31/2021	THOMAS LOUIS JR	2,000	2,000	2,000	2,000
61020	26-185-101-0002-00	12/31/2021	THOMAS LOUIS JR	8,600	8,600	8,800	8,800
61020	26-185-102-0010-00	12/31/2021	MELTON DARWIN	15,600	15,600	16,000	15,927
61020	26-185-112-0020-00	12/31/2021	JOHNSON DEMARIO	9,900	9,900	10,200	10,107
61020	26-185-119-0009-00	12/31/2021	GRIGGS JOHN	16,400	16,400	16,800	16,744
61020	26-185-120-0012-00	12/13/2021	GODOY SANTIAGO J/MARISOL CRUZ	9,900	9,900	10,100	10,100
61020	26-185-121-0003-00	12/31/2021	DUNBAR MELVIN/OLLIE	2,000	2,000	2,000	2,000
61020	26-185-125-0017-00	12/31/2021	CASTANEDA RODOLFO	13,700	13,700	13,800	13,800
61020	26-185-126-0004-00	12/31/2021	SCOTT VICTOR	8,200	8,200	9,400	8,372
61020	26-185-144-0016-00	12/31/2021	RAMOS LEFORRETA /VICTOR L	2,000	2,000	2,000	2,000
61020	26-185-147-0020-00	12/31/2021	EALOM EDDIE	16,300	16,300	16,700	16,642
61020	26-185-152-0016-00	12/31/2021	KITCHEN ZORA/TATANISHA	1,400	1,400	1,400	1,400
61020	26-185-152-0017-00	12/31/2021	KITCHEN ZORA/TATANISHA	3,300	3,300	3,300	3,300
61020	26-185-157-0010-00	12/30/2021	THOMAS DERICK	2,000	2,000	2,000	2,000
61020	26-185-166-0005-00	12/31/2021	CHEZ-MOI BRIDGE CENTER	7,500	7,500	7,600	7,600
61020	26-185-177-0010-00	12/31/2021	SCOTT VERSHAWNDA	10,600	10,600	10,700	10,700
61020	26-185-214-0003-10	12/31/2021	NORMAN LAWRENCE	14,000	14,000	14,000	14,000
61020	26-185-217-0015-00	12/31/2021	GAGER JESSE	1,500	1,500	1,500	1,500
61020	26-185-230-0016-00	12/31/2021	MCELWRATH SHARNEKIA	1,800	1,800	1,800	1,800
61020	26-200-003-0003-00	12/31/2021	FORREST LENNOX	19,700	19,700	22,300	22,013
61020	26-210-001-0014-00	12/31/2021	ROBERSON SHAWNDERICK	12,300	12,300	12,300	12,300
61020	26-280-011-0003-00	12/31/2021	MUSKEGON COUNTY LAND BANK	2,000	2,000	2,000	2,000
61020	26-400-006-0002-00	12/31/2021	LALONE MICHAEL	8,000	8,000	8,700	8,168
61020	26-400-011-0013-00	12/31/2021	ROBERSON SHAWNDERICK	3,200	3,200	3,200	3,200
61020	26-400-011-0015-00	12/31/2021	ROBERSON SHAWNDERICK	2,800	2,800	2,800	2,800
61020	26-400-016-0008-00	12/30/2021	JONAS TROY A	7,500	7,500	8,200	7,657
61020	26-635-248-0003-00	12/31/2021	TRUST NO. 4516	11,000	11,000	7,200	7,200
61020	26-635-260-0012-00	12/31/2021	TAYLOR ASHLEY/CLINT	10,500	10,500	7,200	7,200
61020	26-635-261-0001-00	12/30/2021	SANTOS WELLINGTON JOSE	12,500	12,500	10,600	10,600

<u>School District</u>	<u>Parcel Number</u>	<u>Expiration</u>	<u>Property Owner</u>	<u>2017 Assessed</u>	<u>2017 Taxable</u>	<u>2018 Assessed</u>	<u>2018 Taxable</u>
61020	26-635-264-0003-00	3/3/2021	HATCHER TOLLIE	11,200	11,200	7,100	7,100
61020	26-635-272-0034-10	12/30/2021	BROWN SHUNITA	8,700	8,700	9,700	8,882
61020	26-635-275-0009-00	12/31/2021	NORFLEET YONG MI	1,000	1,000	1,000	1,000
61020	26-636-235-0017-00	2/12/2021	COX JOHN/PATRICIA	2,300	2,300	2,200	2,200
61020	26-636-244-0008-00	12/31/2021	PAYNE VINCENT SR	15,400	15,400	11,200	11,200
61020	26-636-245-0004-00	12/31/2021	ROBERSON SHAWNDERICK	12,000	12,000	14,200	14,200
61020	26-650-003-0039-00	12/31/2021	WALKER SAMUEL	6,300	6,300	6,400	6,400
61020	26-770-007-0008-00	12/31/2021	AL-UQDAH AZZEEAUDDIN/GLORIA	17,400	17,400	18,900	17,765
61020	26-770-009-0003-00	12/31/2021	MATHEWS ORLANDA	2,200	2,200	2,200	2,200
61020	26-770-012-0005-00	12/31/2021	MARKOWSKI JESSIE	9,700	9,700	10,600	9,903
61020	26-770-012-0016-00	12/30/2021	HANNAH SHERRI	4,500	4,500	8,300	4,594
61020	26-770-012-0036-00	12/31/2021	MOREHEAD KELLY	6,000	6,000	11,200	6,126
61020	26-770-024-0029-00	12/31/2021	NASH-HOLDEN VIVIAN	1,800	1,800	1,800	1,800
61020	26-770-030-0008-00	12/31/2021	MUSKEGON COUNTY LAND BANK	1,800	1,800	(EXEMPT)	(EXEMPT)
61020	26-770-036-0016-00	12/31/2021	MARTIN ANTONIO	10,400	10,400	11,200	10,618
61020	26-770-042-0009-00	12/31/2021	VF VENTURES, LLC	1,800	1,800	1,800	1,800
61020	26-820-003-0001-00	12/31/2021	TIPPINS OSCAR	1,200	1,200	1,200	1,200
61020	26-820-009-0007-30	12/31/2021	MELTON CAPRICE	3,600	3,600	3,600	3,600
61020	26-835-000-0013-00	12/31/2021	ROBERSON SHAWNDERICK	1,400	1,400	1,400	1,400
61020	26-835-000-0014-00	12/31/2021	ROBERSON SHAWNDERICK	1,400	1,400	1,400	1,400
61020	26-835-000-0043-00	12/31/2021	ROBERSON SHAWNDERICK	12,000	12,000	10,300	10,300
61020	26-835-000-0044-00	12/31/2021	ROBERSON SHAWNDERICK	1,400	1,400	1,400	1,400
61020	26-835-000-0045-00	12/31/2021	SLY RICHARD G & SLY JENNIFER L	1,400	1,400	1,400	1,400
61020	26-870-000-0005-00	12/31/2021	DAY EFREIDA L	17,000	17,000	1,700	17,357
61020	26-870-000-0022-00	12/30/2021	HAYES DARTANYA	3,100	3,100	3,100	3,100
61020	26-185-112-0001-00	12/31/2022	OAKES DERRICK L	(EXEMPT)	(EXEMPT)	7,800	7,800
61020	26-105-200-0015-00	12/31/2022	COLEMAN JOHNNY	(EXEMPT)	(EXEMPT)	32,100	32,100
61020	26-185-052-0022-00	12/31/2022	AVERY RAMON L	10,800	10,190	10,800	10,800
61020	26-185-058-0010-00	12/31/2022	BYNES ALVIN	10,500	10,500	10,800	10,800
61020	26-185-062-0001-00	12/31/2022	BRADFORD ANNA/DAY MAURICE	(EXEMPT)	(EXEMPT)	12,700	12,700
61020	26-185-063-0016-00	12/31/2022	SMITH VONDA	(EXEMPT)	(EXEMPT)	2,000	2,000
61020	26-185-064-0008-00	12/31/2022	HENDERSON DIONDRA	(EXEMPT)	(EXEMPT)	11,500	11,500
61020	26-185-074-0006-00	12/31/2022	SMITH WESLEY/TRUDEAU KAREN	(EXEMPT)	(EXEMPT)	11,500	11,500
61020	26-185-092-0023-10	12/31/2022	RICE JOSEPH/ GILL ERICA	(EXEMPT)	(EXEMPT)	2,200	2,200
61020	26-185-096-0017-00	12/31/2022	JOHNSON WILLIE	(EXEMPT)	(EXEMPT)	2,000	2,000
61020	26-185-099-0016-00	12/31/2022	NASH ARYN	(EXEMPT)	(EXEMPT)	9,100	9,100
61020	26-185-101-0008-00	12/31/2022	HILL DEASHA	22,000	22,000	21,500	21,500
61020	26-185-102-0010-00	12/31/2022	MELTON DARWIN	15,600	15,600	16,000	15,927
61020	26-185-102-0015-00	12/31/2022	SANDIFER BRANDON	(EXEMPT)	(EXEMPT)	10,600	10,600
61020	26-185-103-0022-00	12/31/2022	BRADFORD ANNA/DAY MAURICE	(EXEMPT)	(EXEMPT)	9,200	9,200
61020	26-185-112-0001-00	12/31/2022	OAKES DERRICK L	(EXEMPT)	(EXEMPT)	10,700	10,700

<u>School District</u>	<u>Parcel Number</u>	<u>Expiration</u>	<u>Property Owner</u>	<u>2017 Assessed</u>	<u>2017 Taxable</u>	<u>2018 Assessed</u>	<u>2018 Taxable</u>
61020	26-185-114-0013-00	12/31/2022	COOK MARSHALL II	(EXEMPT)	(EXEMPT)	9,900	9,900
61020	26-185-114-0019-00	12/31/2022	COOK FLOYD JR	(EXEMPT)	(EXEMPT)	7,700	7,700
61020	26-185-116-0022-00	12/31/2022	NASH ARYN	(EXEMPT)	(EXEMPT)	8,300	8,300
61020	26-185-125-0015-00	12/31/2022	WALKER J'LISA/ GREEN TAMIRA	(EXEMPT)	(EXEMPT)	13,300	13,300
61020	26-185-141-0007-00	12/31/2022	GUY'S REMODEL AND RESTORATION	(EXEMPT)	(EXEMPT)	10,700	10,700
61020	26-185-142-0014-00	12/31/2022	CARE A LOT INC.	(EXEMPT)	(EXEMPT)	4,000	4,000
61020	26-185-145-0012-00	12/31/2022	CARE A LOT INC	(EXEMPT)	(EXEMPT)	4,000	4,000
61020	26-185-148-0011-00	12/31/2022	BANKS DONALD JR	(EXEMPT)	(EXEMPT)	10,800	10,800
61020	26-185-151-0008-00	12/31/2022	JACKSON MERYELENE	(EXEMPT)	(EXEMPT)	2,000	2,000
61020	26-185-159-0017-00	12/31/2022	BATTLE CARL	(EXEMPT)	(EXEMPT)	7,500	7,500
61020	26-185-214-0003-20	12/31/2022	MOORE LENA M	(EXEMPT)	(EXEMPT)	18,100	18,100
61020	26-185-214-0014-00	12/31/2022	MOORE LENA M	(EXEMPT)	(EXEMPT)	90,100	90,100
61020	26-185-214-0018-00	12/31/2022	MOORE LENA M	(EXEMPT)	(EXEMPT)	9,400	9,400
61020	26-185-215-0001-10	12/31/2022	WEST FRANK D	(EXEMPT)	(EXEMPT)	2,500	2,500
61020	26-185-215-0003-00	12/31/2022	MOORE LENA M	(EXEMPT)	(EXEMPT)	12,900	12,900
61020	26-185-219-0008-00	12/31/2022	DEAN CORY	(EXEMPT)	(EXEMPT)	14,000	14,000
61020	26-310-000-0039-00	12/31/2022	WILLIAMS BERTHA	(EXEMPT)	(EXEMPT)	17,000	17,000
61020	26-415-068-0023-00	12/31/2022	COOK PASSION	(EXEMPT)	(EXEMPT)	11,200	11,200
61020	26-540-002-0001-00	12/31/2022	HYETT MAURICE C	(EXEMPT)	(EXEMPT)	1,600	1,600
61020	26-540-006-0006-00	12/31/2022	WILLIAMS GREGORY	(EXEMPT)	(EXEMPT)	9,100	9,100
61020	26-595-034-0011-00	12/31/2022	CARROLL RURAL/RATCLIFF RHENEE	(EXEMPT)	(EXEMPT)	11,900	11,900
61020	26-635-248-0010-00	12/31/2022	WALKER MARK	(EXEMPT)	(EXEMPT)	6,300	6,300
61020	26-635-256-0007-00	12/31/2022	HAYNES RAY M	(EXEMPT)	(EXEMPT)	6,300	6,300
61020	26-635-259-0004-00	12/31/2022	NASH ARYN	(EXEMPT)	(EXEMPT)	9,100	9,100
61020	26-635-261-0001-00	12/31/2022	SANTOS WELLINGTON JOSE	12,500	12,500	10,600	10,600
61020	26-635-267-0010-00	12/31/2022	FINLEY KENDA	(EXEMPT)	(EXEMPT)	8,700	8,700
61020	26-635-270-0001-00	12/31/2022	CHILDERS MARQUIS	(EXEMPT)	(EXEMPT)	4,200	4,200
61020	26-635-273-0001-00	12/31/2022	CLINE CARLA	(EXEMPT)	(EXEMPT)	6,100	6,100
61020	26-635-275-0014-00	12/31/2022	JOHNSON KEVIN	(EXEMPT)	(EXEMPT)	3,000	3,000
61020	26-636-236-0009-00	12/31/2022	ALBERTS JASON T	(EXEMPT)	(EXEMPT)	3,000	3,000
61020	26-650-003-0025-10	12/31/2022	HATHORN JOE	(EXEMPT)	(EXEMPT)	9,700	9,700
61020	26-650-004-0027-00	12/31/2022	DURGA-SUMMERS DAKOTA	(EXEMPT)	(EXEMPT)	2,000	2,000
61020	26-650-015-0031-00	12/13/2022	MAYBANKS MICHAEL	(EXEMPT)	(EXEMPT)	7,800	7,800
61020	26-755-002-0006-00	12/31/2022	VANDENBOSCH ALEC	(EXEMPT)	(EXEMPT)	17,200	17,200
61020	26-770-003-0032-00	12/31/2022	HOGGATT CRAIG	(EXEMPT)	(EXEMPT)	11,400	11,400
61020	26-770-007-0008-00	12/31/2022	AL-UQDAH AZZEEAUDDIN/GLORIA	17,400	17,400	18,900	17,765
61020	26-770-010-0023-00	12/31/2022	KITCHEN ROGER LEE	(EXEMPT)	(EXEMPT)	15,900	15,900

<u>School District</u>	<u>Parcel Number</u>	<u>Expiration</u>	<u>Property Owner</u>	<u>2017 Assessed</u>	<u>2017 Taxable</u>	<u>2018 Assessed</u>	<u>2018 Taxable</u>
61020	26-770-017-0037-00	12/31/2022	WATKINS MICHAEL	(EXEMPT)	(EXEMPT)	9,600	9,600
61020	26-770-018-0037-00	12/31/2022	D WILKINSON INSURANCE AGENCY INC	(EXEMPT)	(EXEMPT)	2,600	2,600
61020	26-770-020-0019-00	12/31/2022	MIA BURKS	(EXEMPT)	(EXEMPT)	12,700	12,700
61020	26-770-022-0006-00	12/31/2022	PRIMMER CHAD/DONNA	(EXEMPT)	(EXEMPT)	2,600	2,600
61020	26-790-007-0020-00	12/31/2022	MUSKEGON FAMILY CARE	(EXEMPT)	(EXEMPT)	(EXEMPT)	(EXEMPT)
61020	26-820-008-0003-00	12/31/2022	BISSELL BRIAN/VIOLET	(EXEMPT)	(EXEMPT)	6,300	6,300
61020	26-835-000-0151-00	12/31/2022	HOFMANN JAMES A	(EXEMPT)	(EXEMPT)	5,500	5,500
61020	26-835-000-0219-00	12/31/2022	TENBROCK LEON D	11,400	11,400	13,100	13,100
154 PARCELS			CITY OF MUSKEGON HEIGHTS SUBTOTAL	865,900	858,353	1,409,700	1,389,555
61060	27-012-100-0007-00	12/30/2018	SANTOS JOSE DACRUZ/ PESICKA EMELIE	66,900	60,831	69,100	62,108
61060	27-843-000-9991-00	12/30/2018	CITY OF NORTON SHORES	(EXEMPT)	(EXEMPT)	(EXEMPT)	(EXEMPT)
61010	27-104-300-0013-00	12/30/2019	CRESTVIEW RV & TRAILER PARK OF N.S.	96,200	95,939	97,300	97,300
61010	27-183-000-0029-10	12/30/2019	CROSCHERE BRETT/TESSA	28,400	26,919	30,800	27,484
61060	27-594-000-0020-00	12/30/2020	HOOFMAN BENJAMIN/TENHOVE MIRANDA	73,300	69,594	74,300	71,055
70010	27-773-000-0022-10	12/31/2020	JVR PROPERTIES INC	17,500	807	17,500	823
70010	27-132-400-0024-00	12/30/2021	WAKEFIELD DEVELOPMENT LLC	11,000	11,000	15,400	11,231
61010	27-690-000-0016-00	12/30/2021	PARKER BRYAN M	30,600	30,600	32,700	31,242
61010	27-270-000-0057-00	12/30/2022	WATSON ANDREW/DAROLL	31,400	27,247	34,100	34,100
9 PARCELS			CITY OF NORTON SHORES SUBTOTAL	355,300	322,937	371,200	335,343
61060	25-541-000-0517-00	12/30/2018	BELTON JAMES/MCDONALD GREGORY	40,600	32,904	40,500	33,594
61060	25-542-000-0604-00	12/30/2018	NOWAK AMANDA J	44,000	37,545	43,900	38,333
2 PARCELS			CITY OF ROOSEVELT PARK SUBTOTAL	84,600	70,449	84,400	71,927
61240	22-572-050-0005-00	12/30/2021	FARRAR GERALDINE F	45,800	45,800	46,900	46,659
61240	22-663-000-0015-00	12/31/2022	CLARK MARK T/TANYA L	(EXEMPT)	(EXEMPT)	38,000	38,000
1 PARCEL			CITY OF WHITEHALL SUBTOTAL	-	-	46,900	46,659
145 PARCELS			COUNTY LAND BANK GRAND TOTAL	3,077,000	2,881,586	3,124,600	2,943,722

NEW PERSONAL PROPERTY EXEMPTION

<u>School District</u>	<u>Parcel Number</u>	<u>Cert. Number</u>	<u>Expiration</u>	<u>Property Owner</u>	<u>2017 Assessed</u>	<u>2017 Taxable</u>	<u>2018 Assessed</u>	<u>2018 Taxable</u>
61190	24-992-209-0196-00	196-2009	12/30/2021	GE AVIATION	(EXEMPT)	(EXEMPT)	(EXEMPT)	(EXEMPT)
61190	24-992-212-0343-00	343-2012	12/30/2023	ADAC PLACTICS INC	(EXEMPT)	(EXEMPT)	(EXEMPT)	(EXEMPT)
61190	24-992-212-0373-00	373-2012	12/30/2024	PORT CITY GROUP INC	(EXEMPT)	(EXEMPT)	(EXEMPT)	(EXEMPT)
61190	24-992-212-0374-00	374-2012	12/30/2024	ENGINEERED ALUMINUM CASTINGS INC	(EXEMPT)	(EXEMPT)	(EXEMPT)	(EXEMPT)
61190	24-992-214-0437-00	437-2014	12/30/2025	ADAC PLASTICS INC	(EXEMPT)	(EXEMPT)	(EXEMPT)	(EXEMPT)
61190	24-992-214-0438-00	438-2014	12/30/2025	ADAC PLASTICS INC	(EXEMPT)	(EXEMPT)	(EXEMPT)	(EXEMPT)
6 PARCELS				CITY OF MUSKEGON SUBTOTAL	(EXEMPT)	(EXEMPT)	(EXEMPT)	(EXEMPT)
70010	27-992-009-0189-00	189-2009	12/31/2019	POLYCEM LLC	(EXEMPT)	(EXEMPT)	(EXEMPT)	(EXEMPT)
70010	27-992-009-0210-00	210-2009	12/30/2021	JOHNSON TECHNOLOGY INC	(EXEMPT)	(EXEMPT)	(EXEMPT)	(EXEMPT)
70010	27-992-013-0413-00	413-2013	12/30/2019	AMERICAN GLASS MOSAICS LLC	(EXEMPT)	(EXEMPT)	(EXEMPT)	(EXEMPT)
61060	27-992-014-0447-00	447-2014	12/30/2020	STRUCTURAL CONCEPTS CORP	(EXEMPT)	(EXEMPT)	(EXEMPT)	(EXEMPT)
3 PARCELS				CITY OF NORTON SHORES SUBTOTAL	(EXEMPT)	(EXEMPT)	(EXEMPT)	(EXEMPT)
9 PARCELS			NEW PERSONAL PROPERTY EXEMPTION GRAND TOTAL		(EXEMPT)	(EXEMPT)	(EXEMPT)	(EXEMPT)

COMMERCIAL REHABILITATION ACT

School District	Parcel Number	Cert. Number	Expiration	Property Owner	2017 Assessed	2017 Taxable	2018 Assessed	2018 Taxable
61010	24-967-213-0011-00	C2013-011	12/30/2023	HINMAN LAKE LLC	1,578,300	1,578,300	1,578,300	1,578,300
61010	24-968-213-0011-00	C2013-011	12/30/2023	HINMAN LAKE LLC	204,600	41,867	386,300	42,746
61010	24-967-212-0003-00	C2012-003	12/30/2022	LAKE WELDING SUPPLY COMPANY	262,500	262,500	262,500	262,500
61010	24-968-212-0003-00	C2012-003	12/30/2022	LAKE WELDING SUPPLY COMPANY	85,700	85,700	129,300	87,499
61010	24-967-214-0008-00	C2014-008	12/30/2024	500 WEST WESTERN AVE LLC	37,500	37,500	37,500	37,500
61010	24-968-214-0008-00	C2014-008	12/30/2024	500 WEST WESTERN AVE LLC	99,800	83,516	114,400	85,269
6 PARCELS				CITY OF MUSKEGON SUBTOTAL	2,268,400	2,089,383	2,508,300	2,093,814
61020	26-968-014-2017-00	C2017-014	12/30/2020	HALL'S SPORT CENTER LLC	-	-	469,400	469,400
61020	26-967-014-2017-00	C2017-014	12/30/2020	HALL'S SPORT CENTER LLC	-	-	-	-
2 PARCELS				CITY OF MUSKEGON HEIGHTS SUBTOTAL	-	-	469,400	469,400
61240	22-967-211-0010-00	C2011-010	12/30/2021	LAKE 16 PROPERTIES LLC	44,600	44,600	44,600	44,600
61240	22-968-211-0010-00	C2011-010	12/30/2021	LAKE 16 PROPERTIES LLC	16,300	14,058	16,300	14,353
2 PARCELS				CITY OF WHITEHALL SUBTOTAL	60,900	58,658	60,900	58,953
10 PARCELS				COMMERCIAL REHABILITATION ACT GRAND TOTAL	2,329,300	2,148,041	3,038,600	2,622,167