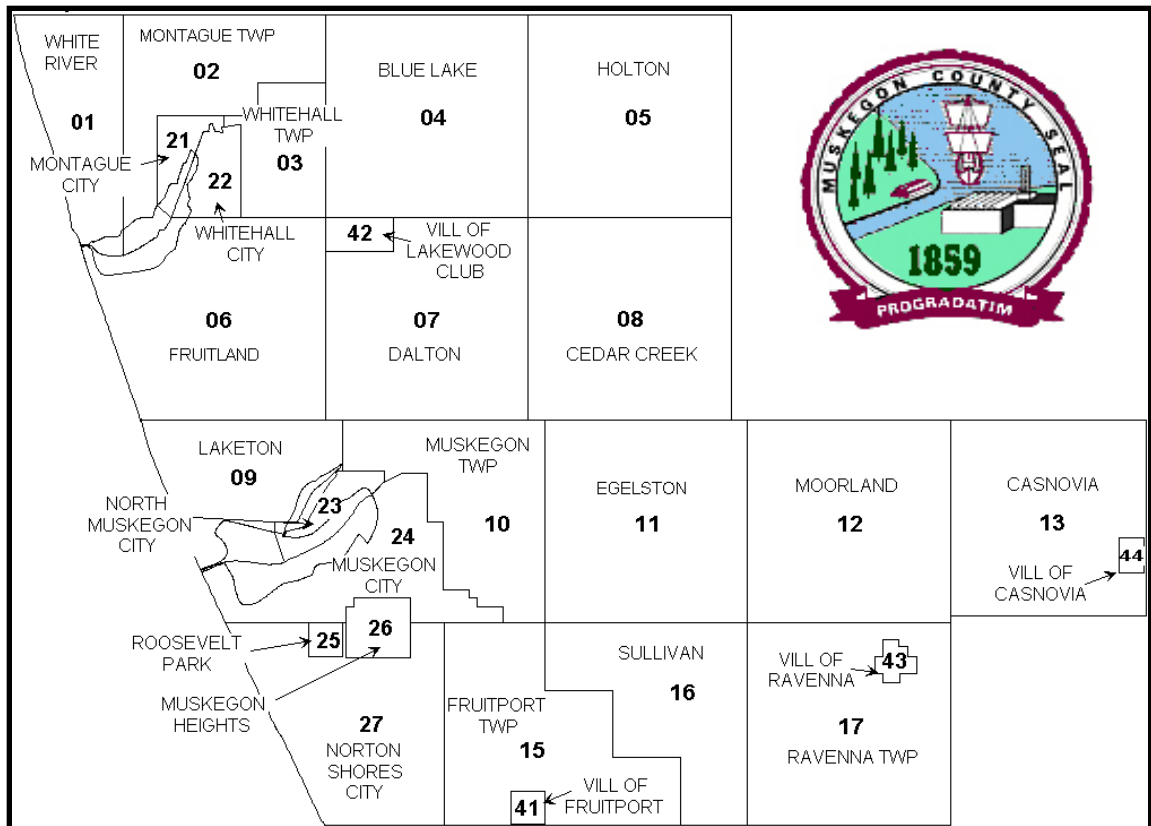


Muskegon County Equalization Department

2014 Property Tax Abatement Report




**Prepared by: Muskegon County Equalization Department
Donna B. VanderVries, Director
Dan VanderKooi, Deputy Director
Annette Messenger, Assessment Administration Supervisor**

2014 Tax Abatement Report

TABLE OF CONTENTS

Letter of Transmittal.....	1
Industrial Facility Tax Listing by Jurisdiction.....	4
Neighborhood Enterprise Zone Listing by Jurisdiction.....	18
Obsolete Property Rehabilitation Exemptions Summary.....	19
DNR Properties Listing by Jurisdiction.....	20
Land Bank Parcels	25
New Personal Property Exemption	31
Commercial Rehabilitation Act	31



October 1, 2014

Board of Commissioners
Muskegon County, Michigan

Honorable Commissioners:

As requested by the County Board of Commissioners, the Muskegon County Equalization Department has prepared this tax abatement report which contains the valuations of tax-abated property for each unit of government in a tabular format. It is the result of a collaborative effort involving all 23 assessing jurisdictions in Muskegon County. The amounts reported by these jurisdictions have been examined and internally audited. The report focuses on the value of all real and personal property subject to Industrial Facility Tax (PA 198 of 1974, as amended). Obsolete Property as well as Neighborhood Enterprise Certificates and Land Banks, which are also exempt from ad valorem taxation, are presented separately. The report was also revised beginning in 2011 to account for both the New Personal Property Exemption (PA 328 of 1998) and the Commercial Rehabilitation Act (PA 210 of 2005, as amended).

For 2014, the Industrial Facility Tax accounts decreased from \$80,854,300 to \$71,737,100 in State Equalized Value (SEV). This indicates an approximate -11% percent decrease. This decrease is primarily due to expiring IFTs. The number of active accounts has increased slightly from 220 accounts in 2013 to 226 accounts in 2014.

Please note that recently enacted property tax legislation provides that many IFTs slated to expire for the 2014 assessment and thereafter may be eligible for an indefinite extension in anticipation of the future phase-out of the Industrial personal property tax. Thus some of the exemptions listed as expiring this year are currently under review. If eligible, they will be reinstated without an expiration date. The data in this report is subject to possible revision.

The value of all expired abatements is transferred to the general ad valorem property tax roll. The abated properties now represent 1.5 percent of the State Equalized Value (SEV) of the general ad valorem properties. Last year they represented 1.7 percent.

In 2006, there were revisions to Public Act 451 of 1994, the Natural Resources Environmental Protection Act, as amended by Public Act 513 of 2004 that changed the procedures used in the assessment, equalization, and taxation of real property owned

by the State and controlled by the Department of Natural Resources. This Act basically removed the Department of Natural Resources properties (DNR) from the ad valorem roll and placed them on a specific roll (Act 513 Roll).

Beginning in 2009, the Consumer Price Index factor is applied to DNR properties. Previously, the 2004 taxable valuation (TV) was the basis for the TV of the property from 2004 until 2009 providing no acquisitions or dispositions occurred. P.A. 603 of 2012 resulted in significant changes to the DNR values beginning with the 2013 year.

All values are subject to review and revision by the Michigan State Tax Commission until October 1st of this year. The taxable value limitation also applies to tax abated properties.

I recognize our local assessors' professionalism. This year very few problems were detected during the preparation of this report.

Respectfully submitted,

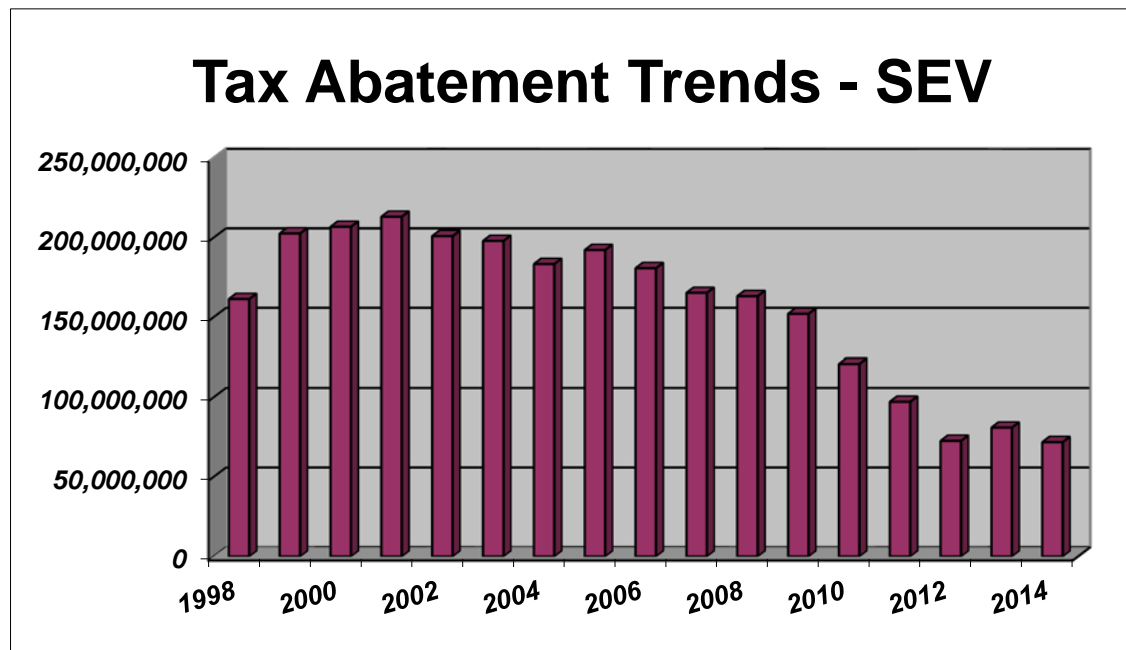
Donna B. VanderVries
Equalization Director

Table A - Muskegon County Tax Abatement History

Year	State Equalized Value (\$)*	% Change	Quantity	% Change	% SEV
1998	161,297,465	21%	345	0%	5.6%
1999	202,515,110	26%	388	12%	6.3%
2000	206,729,100	2%	433	12%	5.9%
2001	213,057,800	3%	407	-6%	5.5%
2002	200,883,700	-6%	350	-14%	4.7%
2003	197,843,700	-2%	368	5%	4.3%
2004	183,327,800	-7%	341	-7%	3.8%
2005	192,123,400	5%	319	-6%	3.8%
2006	182,655,500	-4%	315	-1%	3.5%
2007	165,174,900	-10%	320	2%	3.0%
2008	163,127,200	-1%	304	-5%	2.9%
2009	152,046,300	-7%	275	-9%	2.7%
2010	120,796,400	-20%	256	-7%	2.3%
2011	97,070,300	-20%	219	-15%	1.9%
2012	72,533,600	-25%	218	0%	1.5%
2013	80,854,300	11%	220	1%	1.7%
2013	71,737,100	-11%	226	3%	1.5%

Figure 1 graphically presents the trends.

Figure 1 -Muskegon County Tax Abatement History



INDUSTRIAL FACILITIES EXEMPTION

<u>School District</u>	<u>Parcel Number</u>	<u>Cert. Number</u>	<u>Expiration</u>	<u>Property Owner</u>	<u>2013 Assessed</u>	<u>2013 Taxable</u>	<u>2014 Assessed</u>	<u>2014 Taxable</u>	
61220	07-982-004-0007-00	03-007	12/30/2017	R J WOODWORKING INC	9,500	9,500	-	-	
	1 PARCELS			TOTAL PERSONAL-SET 6 MILLS	9,500	9,500	-	-	
1 PARCEL					DALTON TOWNSHIP SUBTOTAL	9,500	9,500	-	-
61065	11-980-002-0259-00	02-0259	12/30/2014	EAGLE ALUMINUM CAST PRODUCTS INC	80,700	80,700	77,500	77,500	
61065	11-980-003-0147-00	03-0147	12/30/2015	EAGLE ALUMINUM CAST PRODUCTS INC	102,000	91,247	98,000	92,706	
61065	11-980-006-0666-00	06-0666	12/30/2018	TIMBERWOLF FURNACE CO	92,500	92,500	89,400	89,400	
61065	11-980-011-0006-00	2011-006	12/30/2023	CAMERON INTERNATIONAL CORP	211,900	211,900	204,100	204,100	
61065	11-980-011-0560-00	2011-560	12/30/2025	EAGLE ALLOY/ALPHA INVESTMENTS	429,300	429,300	409,200	409,200	
61065	11-980-013-0021-00	2013-021	12/30/2025	EAGLE ALLOY/ALPHA INVESTMENTS	-	-	89,400	89,400	
	6 PARCELS			TOTAL REAL-SET 6 MILLS	916,400	905,647	967,600	962,306	
61065	11-982-002-0134-00	02-0134	12/20/2014	SUN CHEMICAL CORP	838,100	838,100	768,600	768,600	
61065	11-982-003-0147-00	03-0147	12/30/2015	EAGLE ALUMINUM CAST PRODUCTS	25,600	25,600	23,300	23,300	
61065	11-982-005-0010-00	05-0010	12/30/2017	EAGLE ALLOY INC	436,800	436,800	346,900	346,900	
61065	11-982-005-0369-00	05-0369	12/30/2017	SUN CHEMICAL CORP	1,125,100	1,125,100	1,010,500	1,010,500	
61065	11-982-007-0014-00	07-0014	12/30/2014	SUN CHEMICAL CORP	976,000	976,000	881,600	881,600	
61065	11-982-011-0006-00	2011-006	12/30/2023	CAMERON INTERNATIONAL CORP	41,500	41,500	36,700	36,700	
61065	11-982-011-0560-00	2011-560	12/30/2025	EAGLE ALLOY/ALPHA INVESTMENTS	4,410,100	4,410,100	4,830,800	4,830,800	
61065	11-982-013-0021-00	2013-021	12/30/2025	EAGLE ALLOY/ALPHA INVESTMENTS	-	-	-	-	
	8 PARCELS			TOTAL PERSONAL-SET 6 MILLS	7,853,200	7,853,200	7,898,400	7,898,400	
14 PARCELS					EGELSTON TOWNSHIP SUBTOTAL	8,769,600	8,758,847	8,866,000	8,860,706

<u>School District</u>	<u>Parcel Number</u>	<u>Cert. Number</u>	<u>Expiration</u>	<u>Property Owner</u>	<u>2013 Assessed</u>	<u>2013 Taxable</u>	<u>2014 Assessed</u>	<u>2014 Taxable</u>
61180	02-980-000-0451-00	00-451	12/31/2012	INTERNATIONAL MASTER PRODUCTS	1,647,200	1,438,962	1,522,100	1,461,985
61180	02-980-010-0160-00	2010-160	12/30/2022	INTERNATIONAL MASTER PRODUCTS	441,900	441,900	405,200	405,200
2 PARCELS				TOTAL REAL-SET 6 MILLS	2,089,100	1,880,862	1,927,300	1,867,185
61180	02-982-005-0049-00	05-049	12/30/2017	INTERNATIONAL MASTER PRODUCTS	524,800	524,800	489,800	489,800
61180	02-982-008-0314-00	2008-314	12/30/2020	INTERNATIONAL MASTER PRODUCTS	286,400	286,400	259,800	259,800
61180	02-982-010-0065-00	2010-065	12/30/2022	INTERNATIONAL MASTER PRODUCTS	813,800	813,800	728,800	728,800
3 PARCELS				TOTAL PERSONAL-SET 6 MILLS	1,625,000	1,625,000	1,478,400	1,478,400
5 PARCELS				MONTAGUE TOWNSHIP SUBTOTAL	3,714,100	3,505,862	3,405,700	3,345,585

<u>School District</u>	<u>Parcel Number</u>	<u>Cert. Number</u>	<u>Expiration</u>	<u>Property Owner</u>	<u>2013 Assessed</u>	<u>2013 Taxable</u>	<u>2014 Assessed</u>	<u>2014 Taxable</u>
61190	10-980-002-0331-00	2002-0331	12/30/2014	STEWART FACILITIES LLC	64,900	64,900	63,600	63,600
61190	10-980-005-0170-10	2005-0170	12/30/2017	IROQUOIS HOODS	70,200	70,200	70,200	70,200
61190	10-980-007-0303-00	2007-0303	12/30/2019	L3 COMMUNICATIONS CORP	774,200	774,200	784,700	784,700
61190	10-980-008-0608-00	2008-0608	12/30/2020	L3 COMMUNICATIONS CORP	50,100	50,100	51,100	50,901
61190	10-980-009-0395-00	2009-0395	12/30/2021	L3 COMMUNICATIONS CORP	180,500	180,500	179,700	179,700
61220	10-980-011-0357-00	2011-0357	12/30/2016	FORTU POWERCELL INC	-	-	-	-
6 PARCELS				TOTAL REAL-SET 6 MILLS	1,139,900	1,139,900	1,149,300	1,149,101
61190	10-982-007-0238-00	2007-0238	12/30/2013	BAUER SHEET METAL & FABRICATING INC	31,900	31,900	-	-
61190	10-982-007-0303-00	2007-0303	12/30/2019	L3 COMMUNICATIONS CORP	345,500	345,500	312,000	312,000
61190	10-982-007-0365-00	2007-0365	12/30/2013	PRODUCTION FABRICATORS INC	154,400	154,400	-	-
61190	10-982-008-0608-10	2008-0608	12/30/2020	L3 COMMUNICATIONS CORP	846,400	846,400	757,600	757,600
61220	10-982-009-0011-00	2009-0011	12/30/2021	BAYER CROPSCIENCE	-	-	-	-
61190	10-982-009-0177-00	2009-0177	12/30/2016	PRODUCTION FABRICATORS INC	215,900	215,900	194,300	194,300
61190	10-982-009-0395-00	2009-0395	12/30/2019	L3 COMMUNICATIONS CORP	2,046,300	2,046,300	1,808,700	1,808,700
61190	10-982-012-0066-00	2012-0066	12/30/2019	PRODUCTION FABRICATORS INC	312,600	312,600	266,900	266,900
61190	10-982-012-0466-00	2012-0466	12/30/2022	PRODUCTION FABRICATORS INC	151,300	151,300	129,200	129,200
61190	10-982-012-0514-00	2012-0514	12/30/2022	BAYER CROPSCIENCE	707,300	707,300	1,311,400	1,311,400
61190	10-982-013-0120-00	2013-0120	12/30/2020	PRODUCTION FABRICATORS INC	-	-	101,800	101,800
11 PARCELS				TOTAL PERSONAL-SET 6 MILLS	4,811,600	4,811,600	4,881,900	4,881,900

<u>School District</u>	<u>Parcel Number</u>	<u>Cert. Number</u>	<u>Expiration</u>	<u>Property Owner</u>	<u>2013 Assessed</u>	<u>2013 Taxable</u>	<u>2014 Assessed</u>	<u>2014 Taxable</u>
61220	10-984-007-0214-00	2007-0214	12/31/2019	BAYER CROPS SCIENCE	1,279,600	1,279,600	1,291,900	1,291,900
	1 PARCEL			TOTAL REAL-SET 3 MILLS	1,279,600	1,279,600	1,291,900	1,291,900
61220	10-986-007-0214-00	2007-0214	12/31/2019	BAYER CROPS SCIENCE	3,581,800	3,581,800	3,182,500	3,182,500
	1 PARCEL			TOTAL PERSONAL-SET 3 MILLS	3,581,800	3,581,800	3,182,500	3,182,500
19 PARCELS				MUSKEGON TOWNSHIP SUBTOTAL	10,812,900	10,812,900	10,505,600	10,505,401
61210	17-980-005-0116-00	2005-0116	12/31/2017	MTI-RAVENNA DUCTILE IRON PLANT	43,900	43,900	43,900	43,900
61210	17-980-209-0236-00	2009-0236	12/30/2021	MTI-RAVENNA DUCTILE IRON PLANT	220,100	220,100	221,400	221,400
61210	43-980-001-0146-00	2001-0146	12/30/2013	ROGERS PUBLISHING INC	196,600	196,600	-	-
	3 PARCELS			TOTAL REAL-SET 6 MILLS	460,600	460,600	265,300	265,300
61210	17-982-005-0116-00	2005-0116	12/31/2017	MTI-RAVENNA DUCTILE IRON PLANT	99,100	99,100	93,300	93,300
61210	17-982-208-0104-00	2008-0104	12/30/2020	MTI-RAVENNA DUCTILE IRON PLANT	555,000	555,000	503,600	503,600
61210	17-982-209-0236-00	2009-0236	12/30/2021	MTI-RAVENNA DUCTILE IRON PLANT	142,700	142,700	128,400	128,400
61210	43-982-001-0146-00	2001-0146	12/30/2013	ROGERS PUBLISHING INC	630,400	630,400	-	-
	4 PARCELS			TOTAL PERSONAL-SET 6 MILLS	1,427,200	1,427,200	725,300	725,300
7 PARCELS				RAVENNA TOWNSHIP SUBTOTAL	1,887,800	1,887,800	990,600	990,600
61210	16-980-011-0253-00	2011-0253	12/30/2023	JAWOR BROTHERS BLUEBERRIES INC	547,100	547,100	557,000	555,853
	1 PARCEL			TOTAL REAL-SET 6 MILLS	547,100	547,100	557,000	555,853
61210	16-982-011-0253-00	2011-0253	12/30/2023	JAWOR BROTHERS BLUEBERRIES INC	292,500	292,500	307,100	307,100
	1 PARCEL			TOTAL PERSONAL-SET 6 MILLS	292,500	292,500	307,100	307,100
2 PARCELS				SULLIVAN TOWNSHIP SUBTOTAL	839,600	839,600	864,100	862,953

<u>School District</u>	<u>Parcel Number</u>	<u>Cert. Number</u>	<u>Expiration</u>	<u>Property Owner</u>	<u>2013 Assessed</u>	<u>2013 Taxable</u>	<u>2014 Assessed</u>	<u>2014 Taxable</u>
61240	03-982-201-0269-00	01-269	12/30/2013	VIKING TOOL & ENGINEERING	73,600	73,600	-	-
61240	03-982-202-0465-00	02-465	12/30/2014	VIKING TOOL & ENGINEERING	59,100	59,100	55,500	55,500
61240	03-982-204-0490-00	04-490	12/30/2016	VIKING TOOL & ENGINEERING	115,600	115,600	109,500	109,500
3 PARCELS				TOTAL PERSONAL-SET 6 MILLS	248,300	248,300	165,000	165,000
3 PARCELS				WHITEHALL TOWNSHIP SUBTOTAL	248,300	248,300	165,000	165,000
61180	21-980-202-0531-00	02-531	12/30/2015	ISTAR DMI LLC	378,100	282,426	334,300	302,751
61180	21-980-204-0413-00	04-413	12/30/2017	SPECTRUM ILLUMINATION	61,100	61,100	61,400	61,400
61180	21-980-211-0216-00	2011-216	12/30/2024	DIVERSIFIED MACHINE INC	139,800	139,800	140,000	140,000
3 PARCELS				TOTAL REAL-SET 6 MILLS	579,000	483,326	535,700	504,151
61180	21-982-205-0414-00	05-414	12/30/2013	DIVERSIFIED MACHINE MONTAGUE INC	805,000	805,000	-	-
61180	21-982-211-0216-00	2011-216	12/30/2013	DIVERSIFIED MACHINE INC	2,834,900	2,834,900	-	-
2 PARCELS				TOTAL PERSONAL-SET 6 MILLS	3,639,900	3,639,900	-	-
5 PARCELS				CITY OF MONTAGUE SUBTOTAL	4,218,900	4,123,226	535,700	504,151

<u>School District</u>	<u>Parcel Number</u>	<u>Cert. Number</u>	<u>Expiration</u>	<u>Property Owner</u>	<u>2013 Assessed</u>	<u>2013 Taxable</u>	<u>2014 Assessed</u>	<u>2014 Taxable</u>
61190	24-980-009-0163-00	2009-163	12/30/2021	ESCO COMPANY	68,300	68,300	69,600	69,392
61190	24-980-201-0567-00	2001-567	12/30/2013	GE AVIATION	225,000	225,000	-	-
61190	24-980-202-0341-00	2002-341	12/30/2014	D S C PRODUCTS INC	227,600	227,600	230,800	230,800
61190	24-980-206-0088-00	2006-088	12/30/2018	ADAC PLASTICS INC	17,400	17,400	16,800	16,800
61190	24-980-206-0650-00	2006-650	12/31/2018	ESCO COMPANY	3,200	3,154	3,300	3,204
61190	24-980-207-0069-00	2007-069	12/30/2019	AMERIFORM INC	63,500	63,500	63,800	63,800
61190	24-980-207-0165-00	2007-165	12/30/2019	GE AVIATION	40,400	40,400	40,700	40,700
61190	24-980-207-0314-00	2007-314	12/30/2019	FLEET ENGINEERS INC	44,200	44,200	44,500	44,500
61190	24-980-207-0362-00	2007-362	12/30/2020	ADAC PLASTICS INC	530,500	530,500	473,300	473,300
61190	24-980-209-0215-00	2009-215	12/30/2023	GE AVIATION	44,500	44,500	44,600	44,600
61190	24-980-210-0427-00	2010-427	12/30/2022	FLEET ENGINEERS INC	94,700	94,700	96,900	96,215
61190	24-980-211-0302-00	2011-302	12/30/2024	AMERIFORM ACQUISITION CO LLC	-	-	-	-
61190	24-980-211-0491-00	2011-491	12/30/2023	FLEET ENGINEERS INC	199,000	199,000	199,300	199,300
61190	24-980-212-0009-00	2012-009	12/30/2024	ADAC PLASTICS INC	2,217,800	2,217,800	1,645,600	1,645,600
61190	24-980-212-0404-00	2012-404	12/30/2024	ENGINEERED ALUMINUM CASTINGS INC	299,500	299,500	306,300	304,292
61190	24-980-212-0407-00	2012-407	12/30/2024	PORT CITY DIE CAST	259,500	259,500	257,800	257,800
61190	24-980-212-0518-00	2012-518	12/30/2024	GE AVIATION	58,100	58,100	57,700	57,700
61010	24-980-212-0556-00	2012-556	12/30/2026	GRAPHICS HOUSE SPORTS PROMOTIONS INC	-	-	65,800	65,800
61010	24-980-213-0410-00	2013-410	12/30/2019	NORTHERN MACHINE TOOL COMPANY	-	-	260,500	260,500
19 PARCELS				TOTAL REAL-SET 6 MILLS	4,393,200	4,393,154	3,877,300	3,874,303

<u>School District</u>	<u>Parcel Number</u>	<u>Cert. Number</u>	<u>Expiration</u>	<u>Property Owner</u>	<u>2013 Assessed</u>	<u>2013 Taxable</u>	<u>2014 Assessed</u>	<u>2014 Taxable</u>
61190	24-982-009-0163-00	2009-163	12/30/2021	ESCO COMPANY	704,300	704,300	633,000	633,000
61010	24-982-009-0168-00	2009-168	12/30/2018	GREAT LAKES DIE CAST CORP	106,500	106,500	111,800	111,800
61190	24-982-205-0425-00	2005-425A	12/30/2017	SAF-HOLLAND USA INC	179,800	179,800	164,400	164,400
61190	24-982-206-0088-00	06-088	12/30/2015	ADAC PLASTICS INC	139,700	139,700	126,400	126,400
61190	24-982-206-0265-00	2006-265	12/30/2015	FORMING TECHNOLOGIES LLC	520,200	520,200	500,700	500,700
61190	24-982-206-0650-00	2006-650	12/30/2013	ESCO COMPANY	708,100	708,100	-	-
61190	24-982-207-0069-00	2007-069	12/30/2016	AMERIFORM INC	26,900	26,900	24,700	24,700
61010	24-982-207-0076-00	2007-076	12/30/2013	PORT CITY INDUSTRIAL FINISHING INC	59,900	59,900	-	-
61190	24-982-207-0165-00	2007-165	12/30/2016	GE AVIATION	1,013,800	1,013,800	928,300	928,300
61010	24-982-207-0273-00	2007-273	12/30/2013	RE SOURCE INDUSTRIES INC	33,300	33,300	-	-
61190	24-982-207-0314-00	2007-314	12/30/2013	FLEET ENGINEERS INC	197,400	197,400	-	-
61190	24-982-207-0362-00	2007-362	12/30/2014	ADAC PLASTICS INC	72,200	72,200	64,900	64,900
61190	24-982-208-0176-00	2008-176	12/30/2015	ALLOY RESOURCES CORP	26,800	26,800	27,900	27,900
61190	24-982-208-0498-00	2008-498	12/30/2020	GE AVIATION	363,800	363,800	327,500	327,500
61190	24-982-209-0045-01	2009-045	12/30/2021	AFI MACHINING INC	418,700	418,700	376,800	376,800
61190	24-982-209-0046-01	2009-046	12/30/2021	AFI HOLE DRILL INC	180,700	180,700	162,700	162,700
61190	24-982-210-0207-00	2010-207	12/30/2016	AFI MACHINING INC	84,600	84,600	76,100	76,100
61190	24-982-210-0427-00	2010-427	12/30/2016	FLEET ENGINEERS INC	472,600	472,600	409,400	409,400
61010	24-982-211-0001-00	2011-001	12/30/2017	RE SOURCE INDUSTRIES INC	99,200	99,200	45,500	45,500
61190	24-982-211-0302-00	2011-302	12/30/2020	AMERIFORM ACQUISITION CO LLC	727,700	727,700	621,400	621,400
61190	24-982-211-0491-00	2011-491	12/30/2018	FLEET ENGINEERS INC	602,700	602,700	514,600	514,600
61190	24-982-212-0169-00	2012-212	12/30/2018	AFI MACHINING INC	484,900	484,900	409,400	409,400
61190	24-982-212-0170-00	2012-212	12/30/2018	AFI HOLE DRILL INC	249,100	249,100	212,700	212,700
61010	24-982-212-0556-00	2012-556	12/30/2019	GRAPHICS HOUSE SPORTS PROMOTIONS IN	-	-	49,600	49,600
61010	24-982-213-0150-00	2013-150	12/30/2019	GRAPHICS HOUSE SPORTS PROMOTIONS IN	-	-	165,300	165,300
61010	24-982-213-0410-00	2013-410	12/30/2019	NORTHERN MACHINE TOOL COMPANY	-	-	227,000	227,000
61190	24-982-213-0458-00	2013-458	12/30/2019	AFI MACHINING INC	-	-	266,000	266,000
61190	24-982-213-0459-00	2013-459	12/30/2019	AFI HOLE DRILL INC	-	-	66,500	66,500
28 PARCELS				TOTAL PERSONAL-SET 6 MILLS	7,472,900	7,472,900	6,512,600	6,512,600
47 PARCELS				CITY OF MUSKEGON SUBTOTAL	11,866,100	11,866,054	10,389,900	10,386,903

<u>School District</u>	<u>Parcel Number</u>	<u>Cert. Number</u>	<u>Expiration</u>	<u>Property Owner</u>	<u>2013 Assessed</u>	<u>2013 Taxable</u>	<u>2014 Assessed</u>	<u>2014 Taxable</u>
61020	26-980-004-0072-00	004-072	12/30/2016	AMERICAN GREASE STICK	75,000	75,000	76,200	76,200
	1 PARCEL			TOTAL REAL-SET 6 MILLS	75,000	75,000	76,200	76,200
61020	26-982-002-0121-00	002-121	12/31/2014	QUALITY TOOL & STAMPING	123,400	123,400	115,900	115,900
61020	26-982-002-0122-00	002-122	12/30/2014	LIFT TECH INTERNATIONAL	-	-	-	-
61020	26-982-004-0072-00	004-072	12/30/2016	AMERICAN GREASE STICK	113,100	113,100	141,200	141,200
61020	26-982-004-0128-00	004-128	12/30/2016	PARAGON PATTERN	-	-	-	-
61020	26-982-004-0157-00	004-157	12/30/2016	QUALITY TOOL & STAMPING	91,800	91,800	86,900	86,900
61020	26-982-004-0323-00	004-323	12/30/2016	ANDERSON GLOBAL	240,800	240,800	166,100	166,100
61020	26-982-005-0606-00	005-606	12/30/2017	ANDERSON GLOBAL	416,500	416,500	385,300	385,300
61020	26-982-008-0420-00	2008-420	12/30/2020	THOMPSON FABRICATION	119,200	119,200	149,000	149,000
61020	26-982-011-0089-00	2011-089	12/30/2023	ANDERSON GLOBAL	1,739,400	1,739,400	1,508,500	1,508,500
61020	26-982-013-0203-00	2013-203	12/30/2025	ANDERSON GLOBAL	-	-	955,000	955,000
	10 PARCELS			TOTAL PERSONAL-SET 6 MILLS	2,844,200	2,844,200	3,507,900	3,507,900
	11 PARCELS			CITY OF MUSKEGON HEIGHTS SUBTOTAL	2,919,200	2,919,200	3,584,100	3,584,100

<u>School District</u>	<u>Parcel Number</u>	<u>Cert. Number</u>	<u>Expiration</u>	<u>Property Owner</u>	<u>2013 Assessed</u>	<u>2013 Taxable</u>	<u>2014 Assessed</u>	<u>2014 Taxable</u>
61060	27-980-000-0007-00	00-007	12/30/2013	ACEMCO INC	245,600	245,600	-	-
61060	27-980-001-0248-00	01-248	12/30/2013	DIETECH	293,300	293,300	-	-
61060	27-980-001-0340-00	01-340	12/30/2013	CANNON MUSKEGON CORP	609,800	609,800	-	-
70010	27-980-001-0381-00	01-381	12/30/2013	CENTURY ROLLFORMING INC	266,100	266,100	-	-
70010	27-980-001-0434-00	01-434	12/30/2013	THOLSTRUP CHEESE USA INC	203,600	203,600	-	-
70010	27-980-001-0436-00	01-436	12/31/2013	LAKESIDE SOLID SURFACE INC	353,500	353,500	365,000	359,156
61060	27-980-002-0041-00	02-041	12/30/2014	TGW ERMANCO	36,300	36,300	38,100	36,880
70010	27-980-003-0005-00	03-005	12/30/2015	CHALLENGE MACHINERY CO	120,300	120,300	124,800	122,224
61060	27-980-003-0006-00	03-006	12/30/2015	PORT CITY CASTINGS CORP	811,900	811,900	841,900	824,890
70010	27-980-003-0088-00	03-088	12/30/2015	FLAIRWOOD INDUSTRIES INC	315,000	315,000	325,800	320,040
61060	27-980-003-0125-00	03-125	12/30/2015	KJJ REALTY LLC	15,600	15,600	14,500	10,464
61060	27-980-003-0243-00	03-243	12/30/2015	MAGNA DONNELLY CORP	189,300	189,300	179,900	179,900
61060	27-980-003-0244-00	03-244	12/30/2015	CUSTOM DOCUMENT SOLUTIONS INC	521,100	521,100	539,600	529,437
61060	27-980-004-0086-00	04-086	12/30/2016	BUSH CONCRETE PRODUCTS INC	9,600	9,600	3,900	3,900
61060	27-980-004-0362-00	04-362	12/30/2016	SILVER CREEK MANUFACTURING INC	446,400	446,400	462,400	453,542
70010	27-980-005-0151-00	05-151	12/30/2017	TITAN TOOL & DIE INC	16,600	16,600	17,600	16,865
61060	27-980-005-0258-00	05-258	12/30/2017	M ARGUESO INC	30,300	30,300	31,400	30,784
70010	27-980-005-0433-00	05-433	12/30/2017	SNOOK INC	3,700	3,700	3,900	3,759
70010	27-980-005-0434-00	05-434	12/30/2017	JOHNSON TECHNOLOGY INC	10,000	10,000	10,700	10,160
70010	27-980-005-0461-00	05-461	12/30/2017	MONARCH POWDER COATING CORP	21,900	21,900	22,500	22,250
70010	27-980-006-0409-00	2006-409	12/30/2018	JOHNSON TECHNOLOGY INC	4,300	4,300	4,500	4,368
70010	27-980-006-0533-00	2006-533	12/30/2018	NOWAK MACHINED PRODUCTS	-	-	-	-
61060	27-980-006-0534-00	2006-534	12/30/2018	M ARGUESO & CO	379,800	379,800	391,700	385,876
70010	27-980-007-0006-00	2007-006	12/30/2019	JAWOR MACHINE COMPANY	89,900	89,900	93,200	91,338
70010	27-980-007-0153-00	2007-153	12/30/2019	ACEMCO INC	734,600	734,600	573,000	539,699
70010	27-980-007-0307-00	2007-307	12/30/2019	RC PRODUCTIONS INC	-	-	-	-
70010	27-980-007-0468-00	2007-468	12/30/2019	SNOOK INC	155,200	155,200	161,900	157,683
61060	27-980-007-0545-00	2007-545	12/30/2019	INTEGRICOAT INC	286,300	286,300	296,700	290,880
61060	27-980-008-0038-00	2008-038	12/30/2020	WACKER CORPORATION	-	-	-	-
61060	27-980-008-0280-00	2008-280	12/30/2020	RIVER CITY ROLLFORM INC	16,300	16,300	21,100	16,560
61060	27-980-008-0309-00	2008-309	12/30/2020	GREAT LAKES PRINTING SOLUTIONS	436,200	436,200	453,300	443,179
70010	27-980-009-0027-00	2009-027	12/30/2021	NON-FERROUS CAST ALLOYS INC	268,400	268,400	206,500	206,500
70010	27-980-009-0108-00	2009-108	12/30/2021	NOBLE COMPANY	422,200	422,200	438,300	428,955
61060	27-980-010-0193-00	2010-193	12/30/2022	JOHNSON TECHNOLOGY INC	-	-	-	-
70010	27-980-011-0439-00	2011-439	12/30/2019	JOHNSON TECHNOLOGY INC	407,200	407,200	419,400	413,715

<u>School District</u>	<u>Parcel Number</u>	<u>Cert. Number</u>	<u>Expiration</u>	<u>Property Owner</u>	<u>2013 Assessed</u>	<u>2013 Taxable</u>	<u>2014 Assessed</u>	<u>2014 Taxable</u>
70010	27-980-012-0387-00	2012-387	12/30/2024	LAKESIDE SOLID SURFACE INC	-	-	-	-
61060	27-980-012-0389-00	2012-389	12/30/2024	KJJ REALTY LLC	82,800	82,800	114,800	114,800
70010	27-980-013-0352-00	2013-352	12/30/2025	EAGLE MACHINE TOOL CORP	-	-	60,100	60,100
38 PARCELS				TOTAL REAL-SET 6 MILLS	7,803,100	7,803,100	6,216,500	6,077,904
61060	27-981-010-0191-00	2010-191	12/30/2022	M ARGUESO & CO INC	162,100	349,070	174,000	349,070
1 PARCEL				TOTAL REHAB-SET 6 MILLS	162,100	349,070	174,000	349,070

<u>School District</u>	<u>Parcel Number</u>	<u>Cert. Number</u>	<u>Expiration</u>	<u>Property Owner</u>	<u>2013 Assessed</u>	<u>2013 Taxable</u>	<u>2014 Assessed</u>	<u>2014 Taxable</u>
61060	27-982-000-0007-00	00-007	12/30/2013	ACEMCO INC	4,700	4,700	-	-
61060	27-982-001-0248-00	01-248	12/30/2013	DIETECH	15,800	15,800	-	-
61060	27-982-001-0340-00	01-340	12/30/2013	CANNON MUSKEGON CORP	1,760,400	1,760,400	-	-
70010	27-982-001-0381-00	01-381	12/30/2013	CENTURY ROLLFORMING INC	-	-	-	-
70010	27-982-001-0434-00	01-434	12/30/2013	THOLSTRUP CHEESE USA INC	11,900	11,900	-	-
70010	27-982-001-0435-00	01-435	12/30/2013	NOWAK MACHINED PRODUCTS INC	157,700	157,700	-	-
70010	27-982-001-0436-00	01-436	12/30/2013	LAKESIDE SOLID SURFACE INC	71,100	71,100	-	-
61060	27-982-001-0608-00	01-608	12/30/2014	KNOLL INC	58,200	58,200	54,100	54,100
61060	27-982-002-0117-00	02-117	12/30/2014	SEABROOK PLASTICS INC	39,200	39,200	36,800	36,800
70010	27-982-002-0219-00	02-219	12/30/2014	NOWAK MACHINED PRODUCTS INC	44,100	44,100	41,400	41,400
70010	27-982-003-0005-00	03-005	12/30/2015	CHALLENGE MACHINERY CO	6,000	6,000	5,400	5,400
61060	27-982-003-0006-00	03-006	12/30/2015	PORT CITY CASTINGS CORP	114,500	114,500	104,900	104,900
61060	27-982-003-0125-00	03-125	12/30/2015	KJJ REALTY LLC	1,800	1,800	-	-
70010	27-982-003-0140-00	03-140	12/30/2015	ACEMCO INC	544,200	544,200	488,200	488,200
70010	27-982-003-0446-00	03-446	12/30/2015	NON-FERROUS CAST ALLOYS INC	900	900	800	800
61060	27-982-004-0086-00	04-086	12/30/2016	BUSH CONCRETE PRODUCTS INC	45,900	45,900	41,700	41,700
70010	27-982-004-0235-00	04-235	12/30/2016	NOWAK MACHINED PRODUCTS INC	36,500	36,500	34,600	34,600
61060	27-982-004-0362-00	04-362	12/30/2016	SILVER CREEK MANUFACTURING INC	18,400	18,400	17,500	17,500
70010	27-982-004-0646-00	04-646	12/30/2017	JOHNSON TECHNOLOGY INC	346,200	346,200	316,000	316,000
70010	27-982-004-0647-00	04-647	12/30/2017	ACEMCO INC	327,100	327,100	295,200	295,200
70010	27-982-005-0073-00	05-073	12/30/2017	NOWAK MACHINED PRODUCTS INC	73,300	73,300	68,700	68,700
61060	27-982-005-0088-00	05-088	12/30/2017	SEABROOK PLASTICS INC	56,800	56,800	53,000	53,000
70010	27-982-005-0151-00	05-151	12/30/2017	TITAN TOOL & DIE INC	4,200	4,200	3,400	3,400
61060	27-982-005-0258-00	05-258	12/30/2017	M ARGUESO INC	197,200	197,200	182,900	182,900
70010	27-982-005-0433-00	05-433	12/30/2017	SNOOK INC	14,100	14,100	11,400	11,400
70010	27-982-005-0434-00	05-434	12/30/2017	JOHNSON TECHNOLOGY INC	1,682,100	1,682,100	1,560,600	1,560,600
70010	27-982-005-0461-00	05-461	12/30/2017	MONARCH POWDER COATING CORP	13,500	13,500	10,900	10,900
61010	27-982-006-0019-00	06-019	12/30/2018	HARBOR STEEL & SUPPLY	38,500	38,500	34,900	34,900
70010	27-982-006-0087-00	2006-087	12/30/2018	NOWAK MACHINED PRODUCTS	53,100	53,100	49,000	49,000
70010	27-982-006-0409-00	2006-409	12/30/2018	JOHNSON TECHNOLOGY INC	367,300	367,300	341,000	341,000
70010	27-982-006-0533-00	2006-533	12/30/2018	NOWAK MACHINED PRODUCTS	209,800	209,800	195,800	195,800
61060	27-982-007-0004-00	2007-004	12/30/2019	STRUCTURAL CONCEPTS CORP	137,500	137,500	128,300	128,300
70010	27-982-007-0006-00	2007-006	12/30/2019	JAWOR MACHINE COMPANY	25,200	25,200	23,500	23,500
61060	27-982-007-0079-00	2007-079	12/30/2019	J & M MACHINE PRODUCTS INC	67,900	67,900	63,400	63,400

<u>School District</u>	<u>Parcel Number</u>	<u>Cert. Number</u>	<u>Expiration</u>	<u>Property Owner</u>	<u>2013 Assessed</u>	<u>2013 Taxable</u>	<u>2014 Assessed</u>	<u>2014 Taxable</u>
70010	27-982-007-0153-00	2007-153	12/30/2019	ACEMCO INC	769,400	769,400	694,800	694,800
70010	27-982-007-0307-00	2007-307	12/30/2019	RC PRODUCTIONS INC	18,200	18,200	16,400	16,400
61060	27-982-007-0308-00	2007-308	12/30/2019	INTEGRICOAT INC	19,400	19,400	-	-
61060	27-982-007-0367-00	2007-367	12/30/2019	J & M MACHINE PRODUCTS INC	149,700	149,700	137,500	137,500
70010	27-982-007-0468-00	2007-468	12/30/2019	SNOOK INC	16,200	16,200	12,800	12,800
70010	27-982-008-0114-00	2008-114	12/30/2020	PROGRESS MACHINE & TOOL INC	90,300	90,300	70,300	70,300
61060	27-982-008-0356-00	2008-356	12/30/2020	J & M MACHINE PRODUCTS INC	108,100	108,100	98,100	98,100
70010	27-982-008-0483-00	2008-483	12/30/2020	JOHNSON TECHNOLOGY INC	418,400	418,400	379,700	379,700
70010	27-982-009-0027-00	2009-027	12/30/2021	NON-FERROUS CAST ALLOYS INC	192,200	192,200	174,200	174,200
61060	27-982-009-0074-00	2009-074	12/30/2022	PORT CITY CASTINGS CORP	1,183,100	1,183,100	1,064,000	1,064,000
61060	27-982-009-0107-00	2009-107	12/30/2021	J & M MACHINE PRODUCTS INC	50,000	50,000	45,400	45,400
70010	27-982-009-0108-00	2009-108	12/30/2023	NOBLE COMPANY	278,000	278,000	248,500	248,500
61060	27-982-010-0027-00	2010-027	12/30/2022	WACKER NEUSON CORPORATION	18,700	18,700	15,200	15,200
61060	27-982-010-0194-00	2010-194	12/30/2022	WACKER NEUSON CORPORATION	28,300	28,300	25,300	25,300
61060	27-982-010-0408-00	2010-408	12/30/2022	M ARGUESO & CO INC	36,300	36,300	-	-
61060	27-982-010-0416-00	2010-416	12/30/2022	J & M MACHINE PRODUCTS INC	94,900	94,900	84,900	84,900
61060	27-982-011-0039-00	2011-039	12/30/2023	WACKER NEUSON CORPORATION	32,100	32,100	29,400	29,400
61060	27-982-012-0052-00	2012-052	12/30/2024	WACKER NEUSON PRODUCTION AMERI	7,600	7,600	91,300	91,300
70010	27-982-012-0237-00	2012-237	12/30/2024	ACEMCO INC	1,086,300	1,086,300	969,100	969,100
70010	27-982-012-0386-00	2012-386	12/30/2025	RC PRODUCTIONS INC	-	-	666,700	666,700
70010	27-982-012-0387-00	2012-387	12/30/2024	LAKESIDE SOLID SURFACE INC	351,000	351,000	297,000	297,000
61060	27-982-012-0388-00	2012-388	12/30/2024	J & M MACHINE PRODUCTS INC	307,900	307,900	263,000	263,000
70010	27-982-012-0390-00	2012-390	12/30/2024	PROGRESS MACHINE & TOOL INC	117,000	117,000	128,300	128,300
61060	27-982-013-0093-00	2013-093	12/30/2025	J & M MACHINE PRODUCTS INC	-	-	117,500	117,500
58 PARCELS				TOTAL PERSONAL-SET 6 MILLS	11,918,200	11,918,200	9,792,800	9,792,800

<u>School District</u>	<u>Parcel Number</u>	<u>Cert. Number</u>	<u>Expiration</u>	<u>Property Owner</u>	<u>2013 Assessed</u>	<u>2013 Taxable</u>	<u>2014 Assessed</u>	<u>2014 Taxable</u>	
61060	27-988-008-0038-00	2008-038	12/30/2020	WACKER NEUSON PRODUCTION AMERICAS	3,079,200	3,079,200	3,201,600	3,128,467	
	1 PARCEL			TOTAL REAL-SET 0 MILLS	3,079,200	3,079,200	3,201,600	3,128,467	
61060	27-990-008-0038-00	2008-038	12/30/2020	WACKER NEUSON PRODUCTION AMERICAS	684,700	684,700	616,000	616,000	
	1 PARCEL			TOTAL PERSONAL-SET 0 MILLS	684,700	684,700	616,000	616,000	
99 PARCELS					CITY OF NORTON SHORES SUBTOTAL	23,647,300	23,834,270	20,000,900	19,964,241
61060	25-980-011-0091-00	2011-091	12/30/2017	MICHIGAN SPRING & STAMPING LLC	-	-	-	-	
	1 PARCEL			TOTAL REAL-SET 6 MILLS	-	-	-	-	
61060	25-982-007-0246-00	2007-246	12/30/2013	CWC CASTINGS DIVISION-TEXTRON INC	327,500	327,500	-	-	
61060	25-982-011-0091-00	2011-091	12/30/2017	MICHIGAN SPRING & STAMPING LLC	80,500	80,500	71,000	71,000	
	2 PARCELS			TOTAL PERSONAL-SET 6 MILLS	408,000	408,000	71,000	71,000	
3 PARCELS					CITY OF ROOSEVELT PARK SUBTOTAL	408,000	408,000	71,000	71,000

<u>School District</u>	<u>Parcel Number</u>	<u>Cert. Number</u>	<u>Expiration</u>	<u>Property Owner</u>	<u>2013 Assessed</u>	<u>2013 Taxable</u>	<u>2014 Assessed</u>	<u>2014 Taxable</u>
61240	22-980-099-0648-00	99-648	12/30/2013	WHITEHALL PRODUCTS LLC	600,500	600,500	-	-
61240	22-980-011-0568-00	2011-568	12/30/2023	ACUTEX DIV OF HILITE INDUSTRIES INC	613,400	613,400	623,000	623,000
2 PARCELS				TOTAL REAL-SET 6 MILLS	1,213,900	1,213,900	623,000	623,000
61240	22-982-099-0648-00	99-648	12/30/2013	WHITEHALL PRODUCTS LLC	83,200	83,200	-	-
61240	22-982-203-0600-00	2003-600	12/30/2016	ACUTEX DIV OF HILITE INDUSTRIES INC	634,100	634,100	600,300	600,300
61240	22-982-008-0173-00	2008-173	12/30/2020	ACUTEX DIV OF HILITE INDUSTRIES INC	357,500	357,500	324,900	324,900
61240	22-982-009-0254-00	2009-254	12/30/2021	ACUTEX DIV OF HILITE INDUSTRIES INC	43,600	43,600	38,000	38,000
61240	22-982-011-0279-00	2011-279	12/30/2018	ACUTEX DIV OF HILITE INDUSTRIES INC	1,025,100	1,025,100	875,300	875,300
61240	22-982-011-0568-00	2011-568	12/30/2023	ACUTEX DIV OF HILITE INDUSTRIES INC	3,578,300	3,578,300	4,256,200	4,256,200
6 PARCELS				TOTAL PERSONAL-SET 6 MILLS	5,721,800	5,721,800	6,094,700	6,094,700
61240	22-990-007-0127-00	2007-127	12/30/2019	ALCOA INC	4,577,300	4,577,300	4,185,600	4,185,600
61240	22-982-013-0240-00	2013-240	12/30/2020	ACUTEX DIVISION OF HILITE IND.	-	-	1,455,200	1,455,200
2 PARCELS				TOTAL PERSONAL-SET 0 MILLS	4,577,300	4,577,300	5,640,800	5,640,800
10 PARCELS				CITY OF WHITEHALL SUBTOTAL	11,513,000	11,513,000	12,358,500	12,358,500
226 PARCELS				INDUSTRIAL FACILITIES EXEMPTION GRAND TOTAL	80,854,300	80,726,559	71,737,100	71,599,140

NEIGHBORHOOD ENTERPRISE ZONE

<u>School District</u>	<u>Parcel Number</u>	<u>Cert. Number</u>	<u>Expiration</u>	<u>Property Owner</u>	<u>2013 Assessed</u>	<u>2013 Taxable</u>	<u>2014 Assessed</u>	<u>2014 Taxable</u>	
61010	24-941-006-0874-10	06-0874	12/30/2018	TYSON PIERRE/TONDALAYA	82,000	82,000	83,800	83,312	
	1 PARCEL			TOTAL NEW	82,000	82,000	83,800	83,312	
61010	24-946-005-1163-00	05-1163	12/30/2017	NEIGHBORHOOD INVESTMENT CORP	13,200	13,200	13,200	13,200	
61010	24-946-098-0085-00	98-085	12/30/2013	HOWELL JUDY B/CARL III	27,400	22,329	-	-	
61010	24-946-205-1164-00	N205-1164	12/30/2019	LAWRENCE JAMES L	15,100	12,848	15,100	12,848	
61010	24-946-207-0505-00	07-0505	12/30/2017	EDEN KEVIN	37,000	35,794	37,000	35,794	
	4 PARCELS			TOTAL REAL	92,700	84,171	65,300	61,842	
5 PARCELS					CITY OF MUSKEGON SUBTOTAL	174,700	166,171	149,100	145,154
5 PARCELS					NEIGHBORHOOD ENTERPRISE ZONE GRAND TOTAL	174,700	166,171	149,100	145,154

OBSOLETE PROPERTY REHABILITATION ACT

<u>School District</u>	<u>Parcel Number</u>	<u>Cert. Number</u>	<u>Expiration</u>	<u>Property Owner</u>	<u>2013 Assessed</u>	<u>2013 Taxable</u>	<u>2014 Assessed</u>	<u>2014 Taxable</u>
61010	24-957-003-0001-00	3-01-0005	12/30/2014	ARMENDARIZ JOSE/SUSAN TRUST	377,200	300,653	377,200	300,653
61010	24-957-003-0002-00	3-02-0006	12/31/2014	JORE LLC	96,400	80,464	96,400	80,464
61010	24-957-005-0001-00	3-04-0023	12/30/2013	GREAT LAKES MARINA & STORAGE LLC	133,700	133,700		-
61010	24-957-005-0002-00	3-04-0018	12/30/2016	PCJ ENTERPRISE LLC	86,400	90,000	86,400	90,000
61010	24-957-005-0003-00	3-04-0020	12/30/2014	MSB II LLC	73,500	73,500	73,500	73,500
61010	24-957-005-0004-00	3-05-0003	12/30/2016	VAN SLOOTEN TREE FARMS INC	107,600	107,600	107,600	107,600
61010	24-957-006-0001-00	3-06-0047	12/30/2016	HAIRITAGE PROPERTIES LLC	27,400	27,370	27,400	27,370
61010	24-957-006-0002-00	3-06-0062	12/30/2018	KIRKSEY INVESTMENT CORP	11,400	11,356	11,400	11,356
61010	24-957-006-0003-00	3-06-0065	12/30/2014	2238 HENRY ST LLC	25,600	25,600	25,600	25,600
61010	24-957-006-0004-00	3-06-0080	12/30/2015	DAT HOLDINGS LLC	71,000	71,100	71,000	71,100
61010	24-957-011-0024-00	3-11-0024	12/30/2020	JOHNSON RENARD	51,400	62,500	53,000	62,500
61020	26-957-237-0031-00	3-11-0011	12/20/2024	MOORE KENTA R/PHYLLIS	10,800	10,800	9,700	10,800
12 PARCELS				TOTAL FROZEN REAL	1,072,400	994,643	939,200	860,943
61010	24-958-003-0001-00	3-01-0005	12/30/2014	ARMENDARIZ JOSE/SUSAN TRUST	-	-	39,900	-
61010	24-958-003-0002-00	3-02-0006	12/31/2014	JORE LLC	46,700	46,700	49,900	47,447
61010	24-958-005-0002-00	3-04-0018	12/30/2016	PCJ ENTERPRISE LLC	39,400	39,400	41,000	40,030
61010	24-958-005-0003-00	3-04-0020	12/30/2014	MSB II LLC	759,700	759,700	686,600	686,600
61010	24-958-005-0004-00	3-05-0003	12/30/2016	VAN SLOOTEN TREE FARMS INC	27,600	17,380	31,400	17,658
61010	24-958-006-0001-00	3-06-0047	12/30/2016	HAIRITAGE PROPERTIES LLC	25,400	25,400	25,600	25,600
61010	24-958-006-0002-00	3-06-0062	12/30/2018	KIRKSEY INVESTMENT CORP	2,800	2,560	3,200	2,600
61010	24-958-006-0003-00	3-06-0065	12/30/2014	2238 HENRY ST LLC	15,800	15,800	21,300	16,052
61010	24-958-006-0004-00	3-06-0080	12/30/2015	DAT HOLDINGS LLC	-	-	-	-
61010	24-958-011-0024-00	3-11-0024	12/30/2020	JOHNSON RENARD	-	-	-	-
10 PARCELS				TOTAL NEW REAL	917,400	906,940	898,900	835,987
22 PARCELS				CITY OF MUSKEGON SUBTOTAL	1,989,800	1,901,583	1,838,100	1,696,930
22 PARCELS				OBSOLETE PROPERTY REHABILITATION ACT GRAND TOTAL	1,989,800	1,901,583	1,838,100	1,696,930

DEPARTMENT OF NATURAL RESOURCES

School District	Parcel Number	Cert. Number	Property Owner	2013 Assessed	2013 Taxable	2014 Assessed	2014 Taxable
61120	08-032-400-0005-00	3988	STATE OF MICHIGAN - DNR	90,000	25,561	90,000	29,115
61120	08-033-200-0011-00	3989	STATE OF MICHIGAN - DNR	307,100	56,912	307,100	64,826
61120	08-034-100-0005-00	3990	STATE OF MICHIGAN - DNR	778,600	114,099	778,600	129,962
61120	08-035-100-0004-00	32104	STATE OF MICHIGAN - DNR	203,200	9,043	203,200	10,303
61120	08-035-200-0006-00	3991	STATE OF MICHIGAN - DNR	810,100	100,241	810,100	114,177
61065	08-036-100-0002-00	32250	STATE OF MICHIGAN - DNR	5,100	1,397	5,100	1,594
61065	08-036-100-0004-00	3992	STATE OF MICHIGAN - DNR	228,700	49,510	228,700	56,396
7 PARCELS			CEDAR CREEK TOWNSHIP SUBTOTAL	2,422,800	356,763	2,422,800	406,373
61220	07-018-100-0003-00	32590	STATE OF MICHIGAN - DNR	12,400	13,167	12,400	14,276
61220	07-019-100-0029-00	32591	STATE OF MICHIGAN - DNR	12,000	12,794	11,500	13,850
61220	07-029-300-0015-00	32592	STATE OF MICHIGAN - DNR	1,600	1,668	1,500	1,918
61220	07-030-200-0061-00	32593	STATE OF MICHIGAN - DNR	14,200	15,137	15,400	16,407
61220	07-032-200-0004-00	32594	STATE OF MICHIGAN - DNR	3,500	3,688	3,700	3,942
5 PARCELS			DALTON TOWNSHIP SUBTOTAL	43,700	46,454	44,500	50,393
61065	11-002-100-0001-00	3993	STATE OF MICHIGAN - DNR	162,200	66,908	162,200	76,212
61065	11-002-300-0001-00	3997	STATE OF MICHIGAN - DNR	6,900	3,689	6,900	4,206
61065	11-003-100-0001-00	3998	STATE OF MICHIGAN - DNR	478,800	152,622	478,800	173,839
61065	11-004-100-0002-00	3999	STATE OF MICHIGAN - DNR	456,600	80,164	456,600	91,309
61065	11-005-100-0001-00	4000	STATE OF MICHIGAN - DNR	419,800	77,365	419,800	88,121
61065	11-006-100-0001-00	32102	STATE OF MICHIGAN - DNR	17,100	7,643	17,100	8,707
61065	11-006-200-0001-00	4001	STATE OF MICHIGAN - DNR	247,800	67,947	247,800	77,394
61065	11-007-100-0001-00	4002	STATE OF MICHIGAN - DNR	360,600	75,741	360,600	86,272
61065	11-007-400-0005-00	31436	STATE OF MICHIGAN - DNR	4,200	1,653	4,200	1,885
61065	11-007-400-0007-00	31437	STATE OF MICHIGAN - DNR	4,200	1,653	4,200	1,885
61065	11-008-100-0001-00	4003	STATE OF MICHIGAN - DNR	282,000	102,258	282,000	116,475
61065	11-009-100-0001-00	4004	STATE OF MICHIGAN - DNR	288,500	100,097	288,500	114,012
12 PARCELS			EGELSTON TOWNSHIP SUBTOTAL	2,728,700	737,740	2,728,700	840,317

<u>School District</u>	<u>Parcel Number</u>	<u>Cert. Number</u>	<u>Property Owner</u>	<u>2013 Assessed</u>	<u>2013 Taxable</u>	<u>2014 Assessed</u>	<u>2014 Taxable</u>
61240	06-013-200-0007-00	4007	STATE OF MICHIGAN - DNR	2,755,500	356,946	2,755,500	406,565
61240	06-024-200-0001-00	4008	STATE OF MICHIGAN - DNR	1,809,600	512,194	1,809,600	583,392
61240	06-024-200-0001-10	4009	STATE OF MICHIGAN - DNR	220,600	33,679	220,600	38,362
61240	06-101-400-0004-00	32595	STATE OF MICHIGAN - DNR	10,300	9,063	10,300	10,325
61240	06-102-400-0005-00	32596	STATE OF MICHIGAN - DNR	18,000	15,862	18,000	18,068
61240	06-103-200-0006-00	32597	STATE OF MICHIGAN - DNR	9,300	8,108	9,300	9,237
61220	06-112-400-0007-00	4030	STATE OF MICHIGAN - DNR	18,500	749	18,500	857
61220	06-113-200-0020-00	32599	STATE OF MICHIGAN - DNR	300	332	300	337
61240	06-118-100-0004-00	4005	STATE OF MICHIGAN - DNR	2,185,400	926,752	2,185,400	1,055,575
9 PARCELS			FRUITLAND TOWNSHIP SUBTOTAL	7,027,500	1,863,685	7,027,500	2,122,718
61080	15-101-100-0009-00	31183	STATE OF MICHIGAN - DNR	16,100	15,048	16,900	17,142
61080	15-102-100-0002-00	31184	STATE OF MICHIGAN - DNR	17,000	16,930	19,000	19,285
2 PARCELS			FRUITPORT TOWNSHIP SUBTOTAL	33,100	31,978	35,900	36,427
61220	09-016-300-0001-00	33436	STATE OF MICHIGAN - DNR	27,900	29,839	27,900	30,334
61220	09-016-300-0007-00	4010	STATE OF MICHIGAN - DNR	86,200	23,510	86,200	26,780
3 PARCELS			LAKETON TOWNSHIP SUBTOTAL	114,100	53,349	114,100	57,114
61210	12-003-100-0001-00	30386	STATE OF MICHIGAN - DNR	202,100	83,151	202,100	94,712
61210	12-003-400-0001-10	30964	STATE OF MICHIGAN - DNR	45,800	9,413	45,800	10,724
61210	12-004-100-0001-00	31687	STATE OF MICHIGAN - DNR	91,200	18,081	91,200	20,597
61210	12-004-100-0002-00	31697	STATE OF MICHIGAN - DNR	33,000	9,243	33,000	10,531
61210	12-004-100-0003-00	31594	STATE OF MICHIGAN - DNR	217,900	48,031	217,900	54,710
5 PARCELS			MOORLAND TOWNSHIP SUBTOTAL	590,000	167,919	590,000	191,274

<u>School District</u>	<u>Parcel Number</u>	<u>Cert. Number</u>	<u>Property Owner</u>	<u>2013 Assessed</u>	<u>2013 Taxable</u>	<u>2014 Assessed</u>	<u>2014 Taxable</u>
61220	10-001-200-0011-00	33306	STATE OF MICHIGAN - DNR	23,200	24,767	23,200	25,744
61220	10-001-200-0012-00	4011	STATE OF MICHIGAN - DNR	265,400	41,168	265,400	46,893
61220	10-002-300-0007-00	4012	STATE OF MICHIGAN - DNR	203,100	58,783	203,100	66,956
61220	10-003-300-0018-00	4013	STATE OF MICHIGAN - DNR	16,000	6,367	16,000	7,254
61220	10-003-300-0020-00	31311	STATE OF MICHIGAN - DNR	11,700	3,313	11,700	3,776
61220	10-003-400-0026-00	4014	STATE OF MICHIGAN - DNR	55,800	17,007	55,800	19,373
61220	10-008-400-0004-00	4016	STATE OF MICHIGAN - DNR	4,400	1,069	4,400	1,220
61220	10-008-400-0007-00	4015	STATE OF MICHIGAN - DNR	2,200	531	2,200	607
61220	10-009-300-0001-00	4017	STATE OF MICHIGAN - DNR	121,400	38,208	121,400	43,522
61220	10-010-100-0001-00	4018	STATE OF MICHIGAN - DNR	181,900	50,859	181,900	57,931
61220	10-011-200-0001-00	4019	STATE OF MICHIGAN - DNR	78,300	21,379	78,300	24,353
61190	10-011-400-0001-00	32735	STATE OF MICHIGAN - DNR	12,100	8,347	12,100	9,509
61220	10-012-200-0002-00	4020	STATE OF MICHIGAN - DNR	19,600	3,088	19,600	3,518
61190	10-014-100-0001-00	31698	STATE OF MICHIGAN - DNR	30,100	10,218	30,100	11,641
61190	10-016-200-0003-00	31561	STATE OF MICHIGAN - DNR	5,100	1,204	5,100	1,374
61190	10-016-200-0004-00	4021	STATE OF MICHIGAN - DNR	19,300	4,569	19,300	5,205
61190	10-027-300-9991-00	32843	STATE OF MICHIGAN - DNR	21,800	22,774	21,800	23,138
17 PARCELS			MUSKEGON TOWNSHIP SUBTOTAL	1,071,400	313,651	1,071,400	352,014
61210	17-007-400-0001-00	31166	STATE OF MICHIGAN - DNR	14,300	4,433	11,100	5,052
61210	17-008-400-0001-00	31168	STATE OF MICHIGAN - DNR	13,800	4,835	12,200	5,509
61210	17-009-400-0001-00	31169	STATE OF MICHIGAN - DNR	13,900	4,835	12,200	5,509
61210	17-010-400-0001-00	31170	STATE OF MICHIGAN - DNR	12,100	4,421	10,600	5,039
61210	17-011-400-0010-00	31171	STATE OF MICHIGAN - DNR	11,900	3,812	9,300	4,345
61210	17-013-400-0007-00	31173	STATE OF MICHIGAN - DNR	19,400	6,857	17,100	7,812
61210	17-014-200-0005-00	31174	STATE OF MICHIGAN - DNR	300	220	500	230
61210	17-024-200-0011-00	31175	STATE OF MICHIGAN - DNR	900	263	1,100	301
61210	43-010-400-0004-00	31274	STATE OF MICHIGAN - DNR	2,000	683	1,700	780
61210	43-011-300-0002-00	31172	STATE OF MICHIGAN - DNR	12,700	7,727	16,000	11,968
10 PARCELS			RAVENNA TOWNSHIP SUBTOTAL	101,300	38,086	91,800	46,545

<u>School District</u>	<u>Parcel Number</u>	<u>Cert. Number</u>	<u>Property Owner</u>	<u>2013 Assessed</u>	<u>2013 Taxable</u>	<u>2014 Assessed</u>	<u>2014 Taxable</u>
61080	16-005-300-9991-00	31176	STATE OF MICHIGAN - DNR	600	567	600	600
61080	16-006-300-9991-00	31177	STATE OF MICHIGAN - DNR	16,900	9,596	16,900	10,934
61080	16-008-100-9991-00	31178	STATE OF MICHIGAN - DNR	16,100	6,318	16,100	7,198
61210	16-009-100-9991-00	31179	STATE OF MICHIGAN - DNR	16,200	6,318	16,200	7,198
61210	16-010-300-9991-00	31180	STATE OF MICHIGAN - DNR	15,700	7,643	15,700	8,707
61210	16-011-300-9991-00	31181	STATE OF MICHIGAN - DNR	19,700	6,720	19,700	7,657
61210	16-012-300-9991-00	31182	STATE OF MICHIGAN - DNR	15,700	5,376	15,700	6,125
7 PARCELS			SULLIVAN TOWNSHIP SUBTOTAL	100,900	42,538	100,900	48,419
61180	01-002-300-0014-00	4022	STATE OF MICHIGAN - DNR	260,000	120,200	260,000	136,911
1 PARCELS			WHITE RIVER TOWNSHIP SUBTOTAL	260,000	120,200	260,000	136,911
61180	21-021-300-0016-00	32913	STATE OF MICHIGAN - DNR	2,000	1,111	2,000	1,267
61180	21-021-300-0018-00	32601	STATE OF MICHIGAN - DNR	14,000	3,131	14,000	3,569
61180	21-021-300-0019-00	32914	STATE OF MICHIGAN - DNR	500	332	500	379
61180	21-028-100-0001-00	32602	STATE OF MICHIGAN - DNR	2,700	1,363	2,700	1,555
61180	21-029-300-0002-00	32603	STATE OF MICHIGAN - DNR	36,000	17,193	36,000	19,586
5 PARCELS			CITY OF MONTAGUE SUBTOTAL	55,200	23,130	55,200	26,356

<u>School District</u>	<u>Parcel Number</u>	<u>Cert. Number</u>	<u>Property Owner</u>	<u>2013 Assessed</u>	<u>2013 Taxable</u>	<u>2014 Assessed</u>	<u>2014 Taxable</u>	
61010	24-128-300-9991-14	32844	STATE OF MICHIGAN - DNR	78,700	83,222	78,700	94,793	
61010	24-129-400-9991-00	31808	STATE OF MICHIGAN - DNR	23,700	25,379	23,700	29,030	
61190	24-134-400-9991-00	31185	STATE OF MICHIGAN - DNR	13,500	14,329	13,500	16,325	
61190	24-135-300-0003-00	31186	STATE OF MICHIGAN - DNR	10,500	11,209	10,500	12,770	
61010	24-205-000-0001-00	31799	STATE OF MICHIGAN - DNR	4,500	666	4,500	760	
61010	24-205-095-0001-00	31809	STATE OF MICHIGAN - DNR	4,700	2,488	4,700	2,837	
61010	24-205-180-0001-00	31794	STATE OF MICHIGAN - DNR	4,500	3,562	4,500	4,060	
61010	24-205-183-9991-00	31795	STATE OF MICHIGAN - DNR	4,500	666	4,500	760	
61010	24-205-184-9991-00	31796	STATE OF MICHIGAN - DNR	4,500	1,340	4,500	1,528	
61010	24-205-191-0008-00	31797	STATE OF MICHIGAN - DNR	4,500	2,544	4,500	2,900	
61010	24-205-206-0004-00	31798	STATE OF MICHIGAN - DNR	4,500	2,544	4,500	2,900	
61010	24-205-209-9991-00	31800	STATE OF MICHIGAN - DNR	4,500	2,544	4,500	2,900	
61010	24-205-214-9991-00	31801	STATE OF MICHIGAN - DNR	4,500	3,181	4,500	3,626	
61010	24-205-232-0007-00	31802	STATE OF MICHIGAN - DNR	4,500	2,544	4,500	2,900	
61010	24-205-236-0008-00	31803	STATE OF MICHIGAN - DNR	2,600	2,013	2,600	2,295	
61010	24-205-246-0009-00	31804	STATE OF MICHIGAN - DNR	4,500	2,544	4,500	2,900	
61010	24-205-250-0008-00	31805	STATE OF MICHIGAN - DNR	4,500	2,544	4,500	2,900	
61010	24-205-261-0008-00	31806	STATE OF MICHIGAN - DNR	4,500	2,544	4,500	2,900	
61010	24-205-263-0008-00	31807	STATE OF MICHIGAN - DNR	3,100	2,250	3,100	2,566	
19 PARCELS				CITY OF MUSKEGON SUBTOTAL	190,800	168,113	190,800	191,650
61060	27-025-100-0015-00	31255	STATE OF MICHIGAN - DNR	2,131,700	338,012	2,131,700	384,997	
61060	27-025-400-0001-00	4024	STATE OF MICHIGAN - DNR	5,920,000	1,005,837	5,920,000	1,145,651	
61060	27-036-400-0001-00	4025	STATE OF MICHIGAN - DNR	12,472,800	2,034,557	12,472,800	2,317,365	
70010	27-131-400-0002-00	4023	STATE OF MICHIGAN - DNR	3,414,000	345,142	3,414,000	393,119	
4 PARCELS				CITY OF NORTON SHORES SUBTOTAL	23,938,500	3,723,548	23,938,500	4,241,132
61240	22-028-100-0001-00	32604	STATE OF MICHIGAN - DNR	51,400	10,782	51,400	12,284	
61240	22-033-100-0074-00	32605	STATE OF MICHIGAN - DNR	57,300	4,888	57,300	5,569	
61240	22-034-300-0099-00	32606	STATE OF MICHIGAN - DNR	26,300	5,136	26,300	5,853	
3 PARCELS				CITY OF WHITEHALL SUBTOTAL	135,000	20,806	135,000	23,706
109 PARCELS				DEPARTMENT OF NATURAL RESOURCES GRAND TOTAL	38,813,000	7,707,960	38,807,100	8,771,349

COUNTY LAND BANK

School District	Parcel Number	Expiration	Property Owner	2013 Assessed	2013 Taxable	2014 Assessed	2014 Taxable
61120	04-002-100-0008-00	12/31/2017	LAIRD JEFFERY	10,600	10,600	10,600	10,600
61240	04-550-029-0016-00	12/30/2017	HALL TESHA	500	500	500	500
2 PARCELS			BLUE LAKE TOWNSHIP SUBTOTAL	11,100	11,100	11,100	11,100
61220	07-012-400-0026-07	12/31/2017	RATTIN LARRY	5,000	5,000	5,000	5,000
61220	07-013-200-0001-00	12/31/2018	HOLDERMAN WILLIAM	64,400	64,400	53,100	53,100
61220	07-013-200-0001-10	12/31/2018	HOLDERMAN WILLIAM	7,500	7,500	6,800	6,800
61220	07-030-400-0022-10	12/31/2016	CTS INDUSTRIAL SERVICES INC	15,000	15,000	15,000	15,000
61240	07-502-040-0009-00	12/31/2017	HACKNEY LINDA A	17,200	17,200	23,200	17,475
61240	07-503-022-0013-00	12/31/2016	TOWNSHIP OF DALTON	(EXEMPT)	(EXEMPT)	(EXEMPT)	(EXEMPT)
61240	07-503-088-0007-00	12/31/2016	TOWNSHIP OF DALTON	(EXEMPT)	(EXEMPT)	(EXEMPT)	(EXEMPT)
61240	07-507-017-0043-00	12/31/2017	TOWNSHIP OF DALTON	(EXEMPT)	(EXEMPT)	(EXEMPT)	(EXEMPT)
61240	07-507-019-0015-00	12/31/2017	TOWNSHIP OF DALTON	(EXEMPT)	(EXEMPT)	(EXEMPT)	(EXEMPT)
61240	07-507-026-0001-00	12/31/2017	TOWNSHIP OF DALTON	(EXEMPT)	(EXEMPT)	(EXEMPT)	(EXEMPT)
61240	07-507-028-0001-00	12/31/2017	TOWNSHIP OF DALTON	(EXEMPT)	(EXEMPT)	(EXEMPT)	(EXEMPT)
61240	07-507-063-0013-00	12/31/2016	TOWNSHIP OF DALTON	(EXEMPT)	(EXEMPT)	(EXEMPT)	(EXEMPT)
61240	07-507-074-0017-00	12/31/2016	JOLMAN GARY/CAROL	200	200	200	200
61240	07-507-098-0001-00	12/31/2014	LENORE JAMES R/VIOLA M	22,600	22,600	13,300	13,300
61240	07-509-007-0033-00	12/31/2017	TOWNSHIP OF DALTON	(EXEMPT)	(EXEMPT)	(EXEMPT)	(EXEMPT)
61220	07-620-000-0104-00	12/31/2017	BURNS DENNIS W	1,000	1,000	1,000	1,000
61220	07-643-000-0041-00	12/31/2016	ROE ROSE M	3,000	3,000	3,000	3,000
61240	07-702-003-0009-00	12/31/2018	TOWNSHIP OF DALTON	100	100	-	-
61240	07-702-008-0009-00	12/31/2016	CAUSE GREGORY A	500	500	500	500
61240	07-702-011-0027-00	12/31/2017	TOWNSHIP OF DALTON	(EXEMPT)	(EXEMPT)	(EXEMPT)	(EXEMPT)
61240	07-702-011-0049-00	11/18/2018	TOWNSHIP OF DALTON	100	100	(EXEMPT)	(EXEMPT)
61240	07-702-014-0001-00	12/31/2018	TOWNSHIP OF DALTON	1,500	1,500	(EXEMPT)	(EXEMPT)
61240	07-712-006-0034-00	12/31/2016	TOWNSHIP OF DALTON	(EXEMPT)	(EXEMPT)	(EXEMPT)	(EXEMPT)
61240	07-712-011-0034-00	12/31/2017	TOWNSHIP OF DALTON	(EXEMPT)	(EXEMPT)	(EXEMPT)	(EXEMPT)
61240	07-712-013-0012-00	12/31/2017	TOWNSHIP OF DALTON	(EXEMPT)	(EXEMPT)	(EXEMPT)	(EXEMPT)
61240	07-712-013-0016-00	12/31/2016	TOWNSHIP OF DALTON	(EXEMPT)	(EXEMPT)	(EXEMPT)	(EXEMPT)
61240	07-712-015-0001-00	12/31/2016	TOWNSHIP OF DALTON	(EXEMPT)	(EXEMPT)	(EXEMPT)	(EXEMPT)
61240	07-865-000-0014-00	12/31/2017	PARKSIDE INVESTMENTS LLC	8,000	8,000	9,000	8,128
61220	07-880-003-0020-00	12/31/2017	GRELEWICZ DALE	100	100	100	100
61220	07-880-005-0033-00	12/31/2017	GRELEWICZ DALE	400	400	400	400
61220	07-880-005-0048-00	12/31/2017	GRELEWICZ DALE	200	200	200	200

<u>School District</u>	<u>Parcel Number</u>	<u>Expiration</u>	<u>Property Owner</u>	- <u>Assessed</u>	- <u>Taxable</u>	2014 <u>Assessed</u>	2014 <u>Taxable</u>
61240	42-502-023-0001-00	9/13/2018	BISSILL TIM/REDINGER KIM	24,700	24,700	24,600	24,600
61240	42-503-039-0031-00	12/31/2017	CAPIZZI KRISTINE	100	100	100	100
61240	42-503-062-0023-00	12/31/2017	YOUNG SANDRA	800	800	800	800
61240	42-503-062-0027-00	12/31/2077	YOUNG SANDRA	100	100	100	100
61240	42-503-069-0050-00	4/1/2019	CLC PROPERTIES LLC	-	-	100	100
61240	42-503-071-0017-00	12/31/2017	POLLACK CLINTON/HEATHER	800	800	800	800
61240	42-503-071-0026-00	12/31/2017	POLLACK CLINTON/HEATHER	100	100	100	100
38 PARCELS			DALTON TOWNSHIP SUBTOTAL	173,400	173,400	159,414	152,817
61065	11-019-200-0025-20	3/30/2017	BOURNE TIMOTHY/DENISE/FRANKLYN	17,700	17,700	17,700	17,700
61065	11-360-034-0015-00	12/30/2018	ADAMS TRUST	24,600	24,600	26,200	26,200
2 PARCELS			EGELSTON TOWNSHIP SUBTOTAL	42,300	42,300	43,900	43,900
61220	06-404-006-0021-00	12/30/2015	COOLEY DONALD/DEBBY	2,500	2,500	2,500	2,500
1 PARCEL			FRUITLAND TOWNSHIP SUBTOTAL	2,500	2,500	2,500	2,500
61080	15-034-400-0008-00	12/30/2015	SANTES JOAN M	27,600	27,600	35,000	35,000
61080	15-102-100-0030-00	12/30/2017	SYSWERDA ERIC/VANDY	5,100	5,100	5,100	5,100
61080	15-124-300-0012-10	12/31/2016	SECOND GENERATION LLC	117,300	117,300	111,200	111,200
61080	15-560-000-0025-00	12/30/2017	HILL JOSEPH	38,600	38,600	39,700	39,217
61080	15-570-000-0010-00	12/30/2017	SYSWERDA ERIC/VANDY	37,800	37,800	36,800	36,800
5 PARCELS			FRUITPORT TOWNSHIP SUBTOTAL	226,400	226,400	227,800	227,317

<u>School District</u>	<u>Parcel Number</u>	<u>Expiration</u>	<u>Property Owner</u>	<u>2013 Assessed</u>	<u>2013 Taxable</u>	<u>2014 Assessed</u>	<u>2014 Taxable</u>
61210	12-650-001-0001-00	12/30/2015	SPOELMAN DANIEL A,HEATHER	25,300	25,190	28,100	25,593
1 PARCEL			MOORLAND TOWNSHIP SUBTOTAL	25,300	25,190	28,100	25,593
61220	09-009-400-0005-10	11/20/2016	ANDERSON DAVID	100	100	300	101
61220	09-643-000-0111-00	12/31/2017	CASSEL MICHAEL L	53,100	53,100	54,500	53,949
2 PARCELS			LAKETON TOWNSHIP SUBTOTAL	53,200	53,200	54,800	54,050
61220	10-005-100-0016-00	12/30/2018	ADAMS JOSEPH	-	-	2,500	2,500
61220	10-005-100-0017-00	12/30/2018	ADAMS JOSEPH	-	-	2,900	2,900
61190	10-023-200-0035-00	12/31/2015	MUSKEGON CHURCH OF CHRIST	(EXEMPT)	(EXEMPT)	(EXEMPT)	(EXEMPT)
61190	10-035-400-0002-20	12/30/2017	SMITH LORIE L	35,600	35,600	36,600	36,169
61190	10-255-000-0017-00	12/30/2014	PRIMMER MICHELLE	17,100	17,100	19,500	17,373
61190	10-284-000-0021-80	12/30/2015	SANTES JOAN M	20,100	20,100	21,000	20,421
61190	10-400-000-0003-10	12/30/2016	FIRST BAPTIST CHURCH	(EXEMPT)	(EXEMPT)	(EXEMPT)	(EXEMPT)
61190	10-400-000-0003-30	12/30/2016	FIRST BAPTIST CHURCH	600	600	700	609
61190	10-402-000-0210-00	12/30/2015	JURECIC HOLLY M	3,100	3,100	3,500	3,149
61190	10-688-003-0004-00	12/30/2018	HUTSON CONNIE	18,500	18,500	20,200	20,200
61190	10-688-004-0001-00	12/30/2016	FLERMOEN MARK	1,500	1,500	1,800	1,524
61220	10-720-002-0016-00	12/30/2018	MODROW STEVEN/TRACEY	-	-	28,400	28,400
61220	10-733-000-0009-00	12/30/2019	ADAMS JOSEPH/ZANETA	-	-	-	-
61190	10-870-000-0020-00	12/30/2016	REAM ERICA	37,800	37,800	32,100	31,292
14 PARCELS			MUSKEGON TOWNSHIP SUBTOTAL	134,300	134,300	169,200	164,537
61210	16-016-400-0003-00	12/30/2016	FRIESE ROBOT H	8,500	8,500	8,100	8,100
1 PARCEL			SULLIVAN TOWNSHIP SUBTOTAL	8,500	8,500	8,100	8,100
61180	01-125-200-0011-00	12/30/2017	FELT ETHAN	5,000	5,000	5,000	5,000
1 PARCEL			WHITE RIVER TOWNSHIP SUBTOTAL	5,000	5,000	5,000	5,000

<u>School District</u>	<u>Parcel Number</u>	<u>Expiration</u>	<u>Property Owner</u>	<u>2013 Assessed</u>	<u>2013 Taxable</u>	<u>2014 Assessed</u>	<u>2014 Taxable</u>
61180	21-032-100-0003-00	9/18/2017	CALUWAERT CHICK TRUST	10,000	10,000	10,600	10,160
61180	21-345-000-0008-00	12/30/2016	BENTZ SCOTT	39,000	39,000	41,100	39,624
61180	21-640-000-0015-00	10/4/2017	DAVIS BARRY R/CHERIE K	34,900	34,900	36,800	35,458
3 PARCELS			CITY OF MONTAGUE SUBTOTAL	83,900	83,900	88,500	85,242
61010	24-121-300-0094-00	12/30/2017	BROWN ANITA	27,300	27,300	28,100	27,736
61010	24-121-300-0123-00	12/30/2016	SLADE AARON/BOWER KARLEE	23,500	23,347	24,200	23,720
61010	24-142-000-0030-00	12/30/2018	GOODWIN JACOB/ANNNDREA	29,100	29,100	31,600	31,600
61010	24-205-019-0012-10	12/30/2017	STUTHARD RANDI	10,200	10,200	10,100	10,100
61010	24-205-049-0019-95	12/30/2016	GOODEN CORTEEN	1,600	1,600	1,600	1,600
61010	24-205-055-0010-00	12/30/2014	BAIRD KENNETH	24,200	24,200	24,200	24,200
61010	24-205-059-0007-00	12/30/2018	ROGERS HAROLD J SR/CANDACE S	18,900	18,900	18,900	18,900
61010	24-205-068-0001-10	12/30/2017	SNOWDEN TANISHA	19,200	19,200	19,200	19,200
61010	24-205-089-0019-00	12/30/2017	FERRIS JEFFREY A	1,600	1,600	1,600	1,600
61010	24-205-149-0002-00	12/30/2017	LINDA E DENNIE-MOLONE COMMUNITY	1,400	1,400	1,400	1,400
61010	24-205-247-0011-00	12/30/2015	SHABAZZ KAREEM/WATKINS SHIRLEY	6,400	6,400	6,500	6,500
61010	24-205-254-0003-00	12/30/2017	PEREZ RUBEN	16,300	16,300	20,300	20,300
61010	24-205-265-0007-00	12/30/2015	BETHANY HOUSING MINISTRIES INC	11,000	11,000	11,400	11,176
61010	24-205-298-0018-00	12/30/2018	AGUSTIN VELAZQUEZ TRUST	1,300	1,300	1,300	1,300
61010	24-205-367-0016-00	12/30/2014	LINK BRAD	9,200	9,200	9,300	9,300
61010	24-205-369-0006-00	12/30/2017	COMMUNITY ENCOMPASS	17,500	17,500	18,000	17,780
61010	24-205-372-0005-00	12/30/2018	LEBARON DENNIS	14,200	12,619	14,600	12,820
61010	24-205-378-0007-00	12/30/2018	COMMUNITY ENCOMPASS	20,500	9,103	22,100	22,100
61010	24-205-394-0009-00	12/30/2017	CAMILIEN FRANCO	17,800	17,800	18,300	18,084
61010	24-205-411-0001-00	12/30/2017	SONGER JOHN	8,000	8,000	8,200	8,200
61010	24-205-412-0003-00	12/30/2015	GROESBECK FAITH J	22,400	22,400	23,600	23,600
61010	24-205-485-0013-00	12/30/2016	DOIG GARY	29,500	29,500	22,000	22,000
61010	24-205-660-0013-00	12/30/2016	PAGGEOT BRETT/BROADBENT MIRANDA	31,300	31,300	31,700	31,700
61010	24-205-674-0004-00	12/30/2018	DA CRUZ SANTOS JOSE WELLINGTON	16,700	-	17,600	17,600
61010	24-280-000-0001-00	12/30/2016	DILL ANGELA	18,500	18,500	24,200	24,196
61010	24-440-002-0021-00	12/30/2017	JOHNSON DANNY M JR	10,600	10,600	10,900	10,769
61010	24-611-000-0203-00	12/30/2014	OAKES PAUL	20,400	20,400	21,000	20,726
61010	24-611-000-0370-00	12/30/2017	MENDIOLA ROBERTO	24,200	24,200	24,900	24,587
61010	24-613-000-0855-00	12/30/2015	MURPHY KAYLE	21,100	21,100	21,700	21,437
61010	24-640-000-0019-00	12/30/2018	SISK D BOBBY	28,900	28,900	32,700	32,700
61010	24-685-006-0011-00	12/30/2017	WILLIAMS KENNETH	11,700	11,700	12,000	11,887
61010	24-750-000-0052-00	12/30/2015	GATES JAMES C II/GATES JERI-LYN	18,800	18,800	19,100	19,100
61010	24-750-000-0053-00	12/30/2017	TRINITY VILLAGE NON PROFIT HSG	20,700	20,700	21,100	21,031
61010	24-750-000-0074-00	12/30/2018	COUNTY OF MUSKEGON	23,400	23,400	-	-
61010	24-779-001-0003-00	12/30/2017	DOWDELL DESMOND/ASHLEY	17,700	17,700	18,200	17,983
61010	24-860-000-0007-00	12/30/2017	RAMOS-DELEGADO LLC	61,500	61,500	59,000	59,000
61010	24-890-000-0054-00	12/30/2014	DAVIS JOSHUA/AMBER	23,100	23,100	23,500	23,469
37 PARCELS			CITY OF MUSKEGON SUBTOTAL	679,700	649,869	674,100	669,401

<u>School District</u>	<u>Parcel Number</u>	<u>Expiration</u>	<u>Property Owner</u>	<u>2013 Assessed</u>	<u>2013 Taxable</u>	<u>2014 Assessed</u>	<u>2014 Taxable</u>
61020	26-185-062-0007-00	12/30/2016	COOPER DANIEL JR/AMELIA ANN	16,800	16,800	16,200	16,200
61020	26-185-228-0004-00	12/30/2018	ESSING STEVE	-	-	5,000	5,000
61020	26-185-120-0007-00	12/30/2015	BURRELL THURSTON/ANTONIO MANLEY	10,600	10,600	10,300	10,300
61020	26-185-216-0002-00	12/30/2016	CITY OF MUSKEGON HEIGHTS	(EXEMPT)	(EXEMPT)	(EXEMPT)	(EXEMPT)
61020	26-185-217-0002-00	12/30/2016	CITY OF MUSKEGON HEIGHTS	(EXEMPT)	(EXEMPT)	(EXEMPT)	(EXEMPT)
61020	26-185-222-0004-00	12/30/2017	JOHNSON LLOYD R/LLOYD R JR	12,500	12,500	12,500	12,500
61020	26-185-226-0018-00	12/30/2016	CITY OF MUSKEGON HEIGHTS	(EXEMPT)	(EXEMPT)	(EXEMPT)	(EXEMPT)
61020	26-230-012-0003-00	12/30/2017	DUO SISTERS LLC	6,700	6,700	6,700	6,700
61020	26-280-005-0010-00	12/30/2017	MAYWORM BROOKS/CHRISTINE	8,500	8,500	8,500	8,500
61020	26-400-012-0003-00	12/30/2017	KUREK JAMES E/PLACE JANICE A	7,800	7,800	7,800	7,800
61020	26-415-070-0020-00	12/30/2018	MISKEL GENE H	-	-	38,000	38,000
61020	26-615-005-0006-00	12/30/2014	CHRISTIAN KEVIN/NATALIE	22,600	22,600	21,800	21,800
61020	26-635-249-0008-00	12/30/2015	HINDES CRAIG	1,800	1,800	1,800	1,800
61020	26-635-272-0023-00	12/30/2014	RANKIN ALEXANDER/ESTELITA	13,000	13,000	12,500	12,500
61020	26-635-272-0025-00	12/30/2014	RANKIN ALEXANDER/ESTELITA	12,400	12,400	11,900	11,900
61020	26-636-239-0016-00	12/30/2016	CARTER BRENDA R	12,700	12,700	12,400	12,400
61020	26-650-007-0025-00	12/30/2017	MUSKEGON COUNTY LAND BANK AUTH	15,100	15,100	15,100	15,100
61020	26-650-011-0033-00	12/30/2016	CITY OF MUSKEGON HEIGHTS	(EXEMPT)	(EXEMPT)	(EXEMPT)	(EXEMPT)
61020	26-650-012-0034-00	12/30/2017	DUO SISTERS LLC	7,800	7,800	7,800	7,800
61020	26-650-013-0022-00	12/30/2017	SELMON JAMES	5,400	5,400	5,400	5,400
61020	26-650-014-0028-00	12/30/2016	CITY OF MUSKEGON HEIGHTS	(EXEMPT)	(EXEMPT)	(EXEMPT)	(EXEMPT)
61020	26-650-014-0030-00	12/30/2016	CITY OF MUSKEGON HEIGHTS	(EXEMPT)	(EXEMPT)	(EXEMPT)	(EXEMPT)
61020	26-770-026-0005-00	12/31/2016	JAYMARK PROPERTY LLC	1,800	1,800	1,800	1,800
61020	26-835-000-0051-00	12/30/2017	WEHNES BARBARA	10,300	10,300	10,300	10,300
61020	26-870-000-0087-00	12/30/2017	CANTRALL SCOTT/MAHAN AUDRA	19,800	19,800	19,800	19,800
61020	26-822-002-0012-00	12/30/2016	SAIN GENE/JEAN	18,700	18,700	19,100	18,999
61020	26-874-000-0111-00	12/31/2016	GATEWOOD TAMARA	50,300	50,300	48,500	48,500
27 PARCELS			CITY OF MUSKEGON HEIGHTS SUBTOTAL	254,600	254,600	293,200	293,099

<u>School District</u>	<u>Parcel Number</u>	<u>Expiration</u>	<u>Property Owner</u>	<u>2013 Assessed</u>	<u>2013 Taxable</u>	<u>2014 Assessed</u>	<u>2014 Taxable</u>
61060	27-012-100-0007-00	12/30/2018	SANTOS JOSE W DA CRUZ	-	-	56,700	56,700
61010	27-104-300-0013-00	12/30/2016	CRESTVIEW MHP LLC	166,700	166,700	88,100	88,100
61010	27-690-000-0038-00	12/30/2015	HALL RONALD L/JANIE D	3,300	3,259	3,600	3,311
61010	27-701-000-0049-00	12/30/2015	VANNATTER GAIL	20,600	20,600	23,200	20,929
61060	27-843-000-9991-00	12/30/2018	CITY OF NORTON SHORES	(EXEMPT)	(EXEMPT)	(EXEMPT)	(EXEMPT)
5 PARCELS			CITY OF NORTON SHORES SUBTOTAL	190,600	190,559	171,600	169,040
61060	25-541-000-0517-00	12/30/2018	BELTON JAMES/MCDONALD GREGORY	-	-	32,100	32,100
61060	25-542-000-0604-00	12/30/2018	FREDRICKS KURT	27,300	27,218	30,200	30,200
2 PARCELS			CITY OF ROOSEVELT PARK SUBTOTAL	27,300	27,218	62,300	62,300
61240	22-220-017-0016-10	12/30/2016	WHITE LAKE BUILDING CO	28,800	27,033	28,800	27,465
1 PARCEL			CITY OF WHITEHALL SUBTOTAL	28,800	27,033	28,800	27,465
142 PARCELS			COUNTY LAND BANK GRAND TOTAL	1,846,900	1,815,069	1,923,814	1,900,119

STATE LAND BANK

<u>School District</u>	<u>Parcel Number</u>	<u>Expiration</u>	<u>Property Owner</u>	<u>2013 Assessed</u>	<u>2013 Taxable</u>	<u>2014 Assessed</u>	<u>2014 Taxable</u>
61020	26-540-003-0012-00	12/31/2014	POOLE TASHUNDA	10,800	10,800	8,200	8,200
1 PARCEL			CITY OF MUSKEGON HEIGHTS SUBTOTAL	10,800	10,800	8,200	8,200
1 PARCEL			STATE LAND BANK GRAND TOTAL	10,800	10,800	8,200	8,200

NEW PERSONAL PROPERTY EXEMPTION

School District	Parcel Number	Cert. Number	Expiration	Property Owner	2013 Assessed	2013 Taxable	2014 Assessed	2014 Taxable
61190	24-992-209-0196-00	196-2009	12/30/2021	GE AVIATION	(EXEMPT)	(EXEMPT)	(EXEMPT)	(EXEMPT)
61190	24-992-212-0343-00	343-2012	12/30/2023	ADAC PLACTICS INC	(EXEMPT)	(EXEMPT)	(EXEMPT)	(EXEMPT)
61190	24-992-212-0373-00	373-2012	12/30/2024	PORT CITY GROUP INC	(EXEMPT)	(EXEMPT)	(EXEMPT)	(EXEMPT)
61190	24-992-212-0374-00	374-2012	12/30/2024	ENGINEERED ALUMINUM CASTINGS INC	(EXEMPT)	(EXEMPT)	(EXEMPT)	(EXEMPT)
4 PARCEL				CITY OF MUSKEGON SUBTOTAL	(EXEMPT)	(EXEMPT)	(EXEMPT)	(EXEMPT)
70010	27-992-009-0189-00	189-2009	12/31/2019	POLYCEM LLC	(EXEMPT)	(EXEMPT)	(EXEMPT)	(EXEMPT)
70010	27-992-009-0210-00	210-2009	12/30/2021	JOHNSON TECHNOLOGY INC	(EXEMPT)	(EXEMPT)	(EXEMPT)	(EXEMPT)
70010	27-992-013-0413-00	413-2013	12/30/2019	AMERICAN GLASS MOSAICS LLC	(EXEMPT)	(EXEMPT)	(EXEMPT)	(EXEMPT)
3 PARCELS				CITY OF NORTON SHORES SUBTOTAL	(EXEMPT)	(EXEMPT)	(EXEMPT)	(EXEMPT)
7 PARCELS				NEW PERSONAL PROPERTY EXEMPTION GRAND TOTAL	(EXEMPT)	(EXEMPT)	(EXEMPT)	(EXEMPT)

COMMERCIAL REHABILITATION ACT

School District	Parcel Number	Cert. Number	Expiration	Property Owner	2013 Assessed	2013 Taxable	2014 Assessed	2014 Taxable
61010	24-967-209-0004-00	C2009-004	12/30/2016	GILBERT BRETT	5,700	5,700	5,700	5,700
61010	24-968-209-0004-00	C2009-004	12/30/2016	GILBERT BRETT	-	-	-	-
61010	24-967-213-0011-00	C2013-011	12/30/2023	HINMAN LAKE LLC	-	-	1,751,300	1,578,300
61010	24-968-213-0011-00	C2013-011	12/30/2023	HINMAN LAKE LLC	-	-	-	-
61010	24-967-212-0003-00	C2012-003	12/30/2022	LAKE WELDING SUPPLY COMPANY	262,500	262,500	262,500	262,500
61010	24-968-212-0003-00	C2012-003	12/30/2022	LAKE WELDING SUPPLY COMPANY	125,600	125,600	87,000	87,000
4 PARCELS				CITY OF MUSKEGON SUBTOTAL	393,800	393,800	2,106,500	1,933,500
61240	22-967-211-0010-00	C2011-010	12/30/2021	CLC ENTERPRISES	44,600	44,600	44,600	44,600
61240	22-968-211-0010-00	C2011-010	12/30/2021	CLC ENTERPRISES	200	-	1,500	-
2 PARCELS				CITY OF WHITEHALL SUBTOTAL	44,800	44,600	46,100	44,600
6 PARCELS				COMMERCIAL REHABILITATION ACT GRAND TOTAL	438,600	438,400	2,152,600	1,978,100