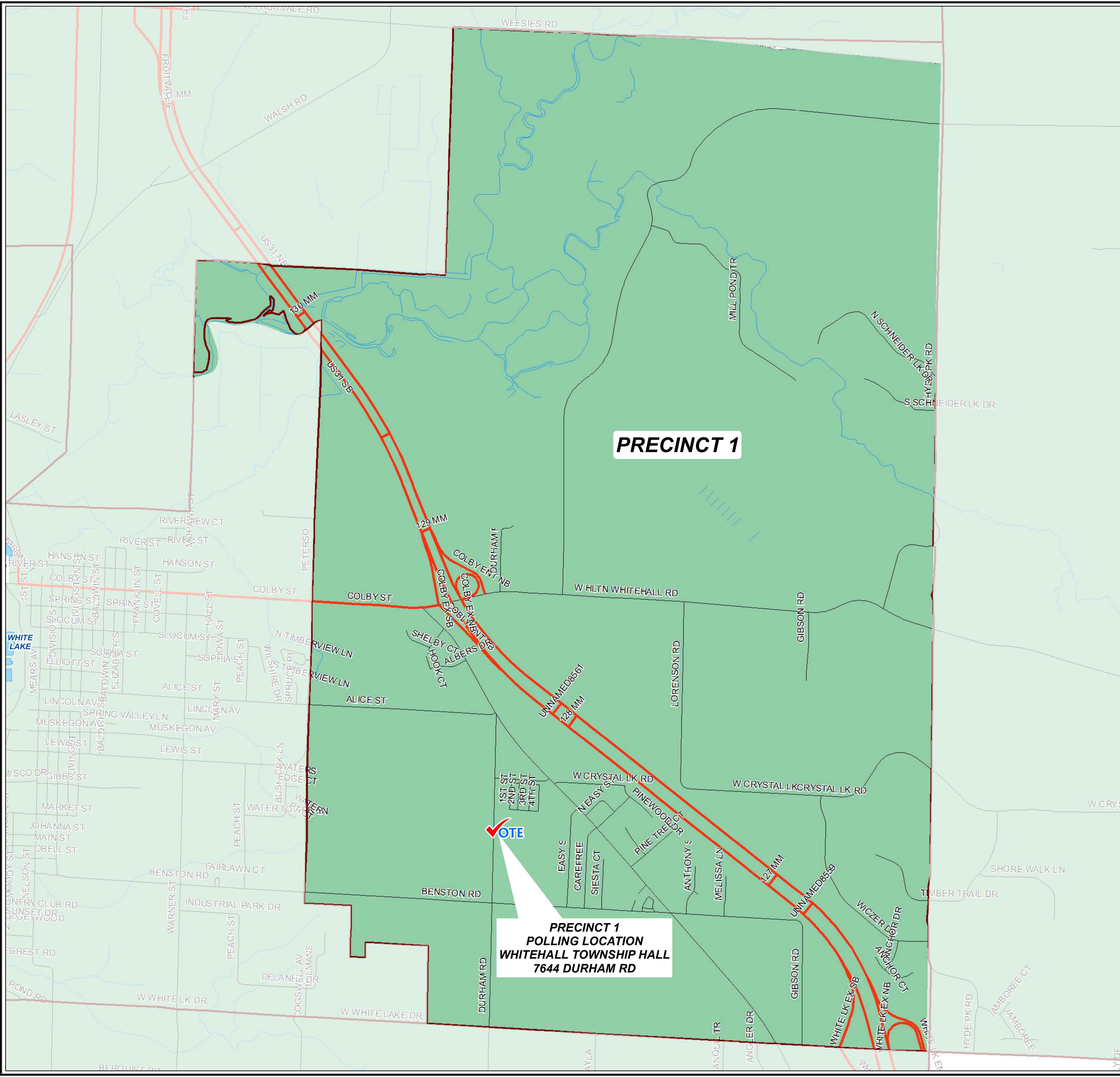








TOWNSHIP OF WHITEHALL VOTING PRECINCTS AND POLLING LOCATION



PRECINCT 1

**PRECINCT 1
POLLING LOCATION
WHITEHALL TOWNSHIP HALL
7644 DURHAM RD**

MAP FEATURES

-  POLLING LOCATIONS
- VOTING PRECINCTS
- PRECINCT NUMBER**
-  1
-  MAJOR LAKES
-  BR 31 & US 31
-  OTHER ROADS
-  STREAMS & RIVERS



1:12,000
1 in = 0.19 miles
1 inch = 1,000 feet

This map is intended for use as a taxation parcel map only. Features contained on this map are for reference and no claim to accuracy is intended. For exact feature location and identification, parties should consult a licensed professional surveyor.

MUSKEGON COUNTY
GIS

Muskegon County Equalization
Mapping & GIS
173 E. Apple Avenue, Suite 201
Muskegon, MI 49442
Phone: (231) 724-6386
Fax: (231) 724-1129
<http://www.muskegoncountygis.com>
Page Created Date: 8/2/2012