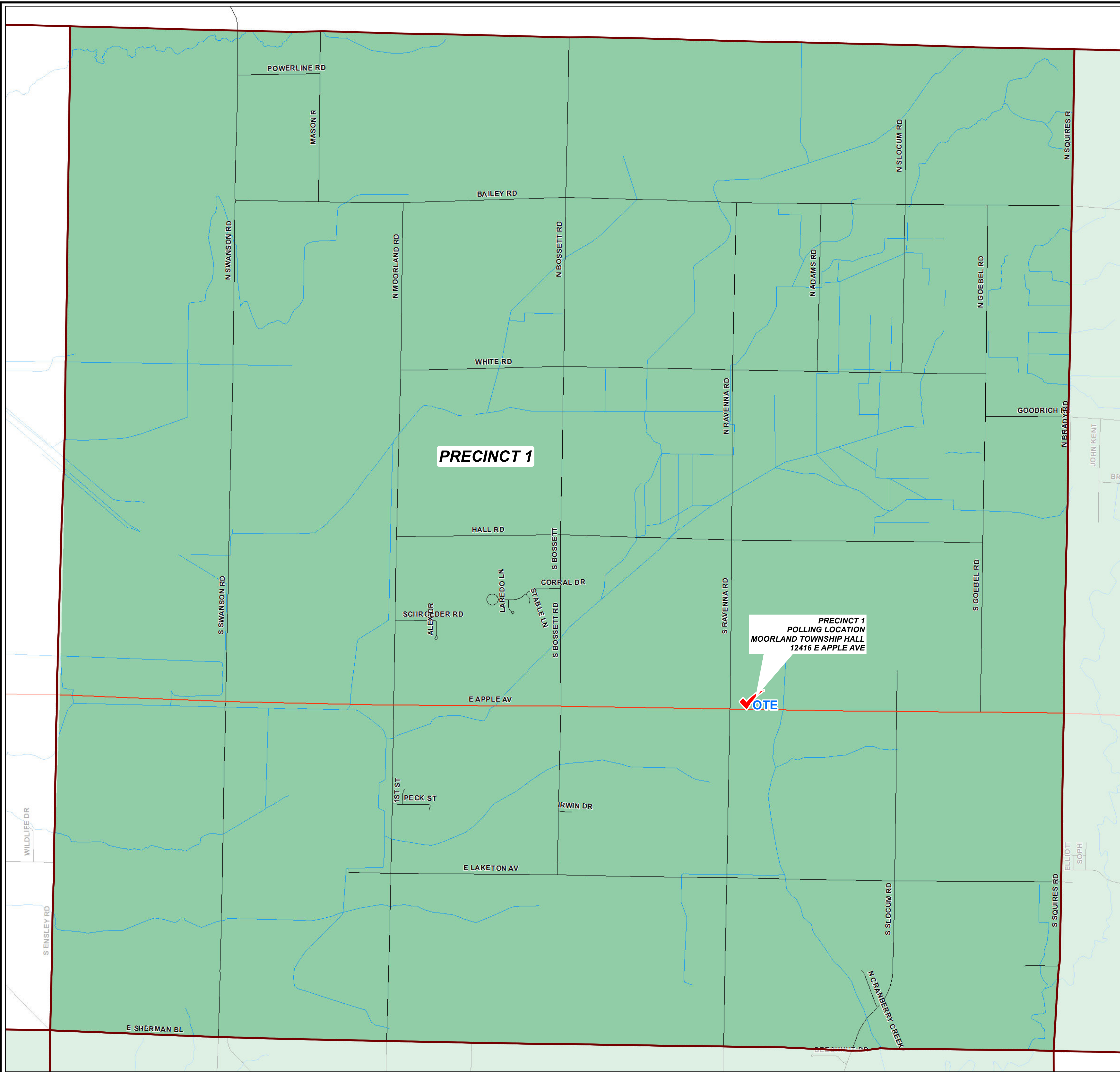








TOWNSHIP OF MOORLAND VOTING PRECINCTS AND POLLING LOCATION




MAP FEATURES

-  POLLING LOCATIONS
-  MAJOR LAKES
-  BR 31 & US 31
-  M-120, M- 37 & M- 46
-  OTHER ROADS
-  STREAMS & RIVERS

VOTING PRECINCTS

PRECINCT NUMBER

 1



1:18,000
1 in = 0.28 miles
1 inch = 1,500 feet

This map is intended for use as a taxation parcel map only. Features contained on this map are for reference and no claim to accuracy is intended. For exact feature location and identification, parties should consult a licensed professional surveyor.

MUSKEGON COUNTY
GIS

Muskegon County Equalization
Mapping & GIS
173 E. Apple Avenue, Suite 201
Muskegon, MI 49442
Phone: (231) 724-6386
Fax: (231) 724-1129
<http://www.muskegoncountygis.com>
Page Created Date: 8/2/2012