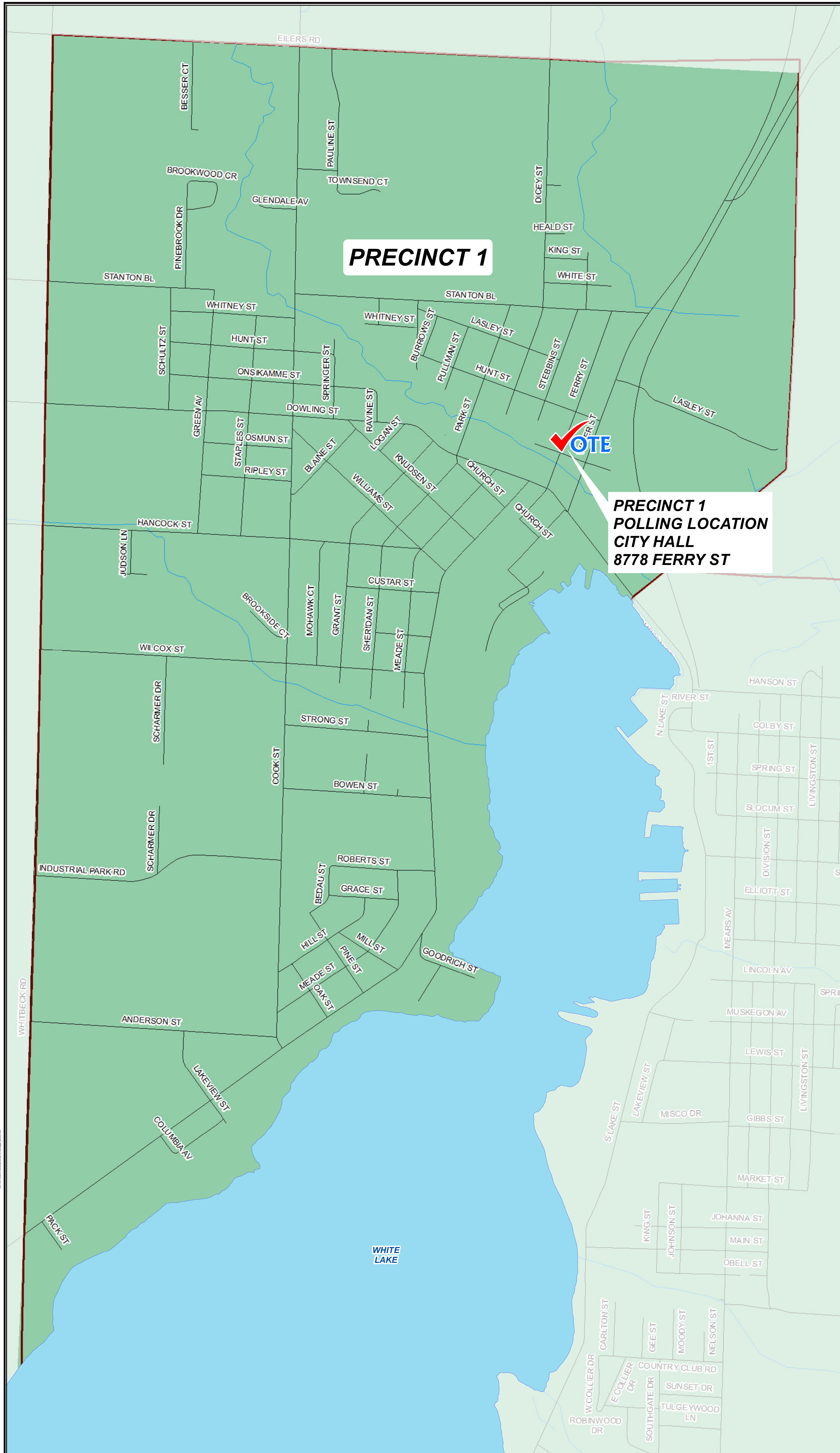








# CITY OF MONTAGUE VOTING PRECINCTS AND POLLING LOCATION



### MAP FEATURES

-  POLLING LOCATIONS
-  VOTING PRECINCTS
- PRECINCT NUMBER**
-  1
-  MAJOR LAKES
-  OTHER ROADS
-  STREAMS & RIVERS



1:6,500  
1 in = 0.1 miles  
1 inch = 542 feet

This map is intended for use as a taxation parcel map only. Features contained on this map are for reference and no claim to accuracy is intended. For exact feature location and identification, parties should consult a licensed professional surveyor.

## MUSKEGON COUNTY GIS



Muskegon County Equalization  
Mapping & GIS  
173 E. Apple Avenue, Suite 201  
Muskegon, MI 49442  
Phone: (231) 724-6386  
Fax: (231) 724-1129  
<http://www.muskegoncountygis.com>  
Page Created Date: 8/2/2012